



State of Oregon
Department of Forestry - Department of Revenue
Notification Number: 2012-781-00181
Timber Sale:



Attached is the processed information from the Notification of Operation/Application for Permit signed by Nicholas A. Sumich representing the Land Owner, and received by Department of Forestry on March 14, 2012. Please review this information and retain for future reference.

Notices and Permits

Notice is given to the State Forester that an operation will be conducted on the lands described herein.

A permit to use fire or operate power driven machinery is issued for the land described herein.

SF Comments:	
LEGAL NOTICE The following section provides legal notification of the requirement to submit a written plan before certain portions of this Operation may begin. The requirements are indicated below: Based on information provided by the applicant, no Written Plans were required at the time this notice was sent. Written Plans may be required at a future date if new protected resources or other information is discovered.	Notification 15 Day Waiting Period: This Operation is subject to the 15 day Waiting Period. Operator: Nicholas Sumich 93075 Sumich Rd. Blachly, OR 97412 (541) 927-6177 Fire Contact: Nick Sumich (541) 927-6177 Land Owner: Nicholas Sumich 93075 Sumich Rd. Blachly, OR 97412 (541) 927-6177 Timber Owner:
District: Western Lane Office: Veneta Unit County: Lane	

(Subscriber Copy)

Doug Decker, State Forester
Link Smith, District Forester

Unit Information - Notification: 201278100181

Unit 1 of 1 Start: 04/01/12 End: 12/31/12

Status: Open

Stewardship Forester: Paul R. Clements

Site Conditions Waters: Not Applicable.

Soils: No mass soil movement.

Slope: 0% to 35%.

SF Phone Number: (541)935-2283

Priorities: Fire: Low FPA: High

Twp	Rge	Sec	NE				NW				SW				SE				Government Lot Number	Tax Lot No.	Reg Use
			NE	NW	SW	SE	NE	NW	SW	SE	NE	NW	SW	SE	NE	NW	SW	SE			
16S	07W	16	<input type="checkbox"/>	<input type="checkbox"/>	<input type="checkbox"/>	<input type="checkbox"/>	<input type="checkbox"/>	<input type="checkbox"/>	<input type="checkbox"/>	<input type="checkbox"/>	<input checked="" type="checkbox"/>	<input type="checkbox"/>	<input checked="" type="checkbox"/>	<input type="checkbox"/>	<input type="checkbox"/>	<input type="checkbox"/>	<input type="checkbox"/>	<input type="checkbox"/>			WT-1
16S	07W	17	<input type="checkbox"/>	<input type="checkbox"/>	<input type="checkbox"/>	<input type="checkbox"/>	<input type="checkbox"/>	<input type="checkbox"/>	<input type="checkbox"/>	<input type="checkbox"/>	<input type="checkbox"/>	<input type="checkbox"/>	<input type="checkbox"/>	<input type="checkbox"/>	<input type="checkbox"/>	<input type="checkbox"/>	<input type="checkbox"/>	<input checked="" type="checkbox"/>			WT-1

Activity	Method	Acres	Feet	MBF	Comment
4a - Herbicide Application	Ground	20.00	0	0	Brand: Garlon 4
8 - Other	Other (explain)	0.00	0	0	Personal Firewood

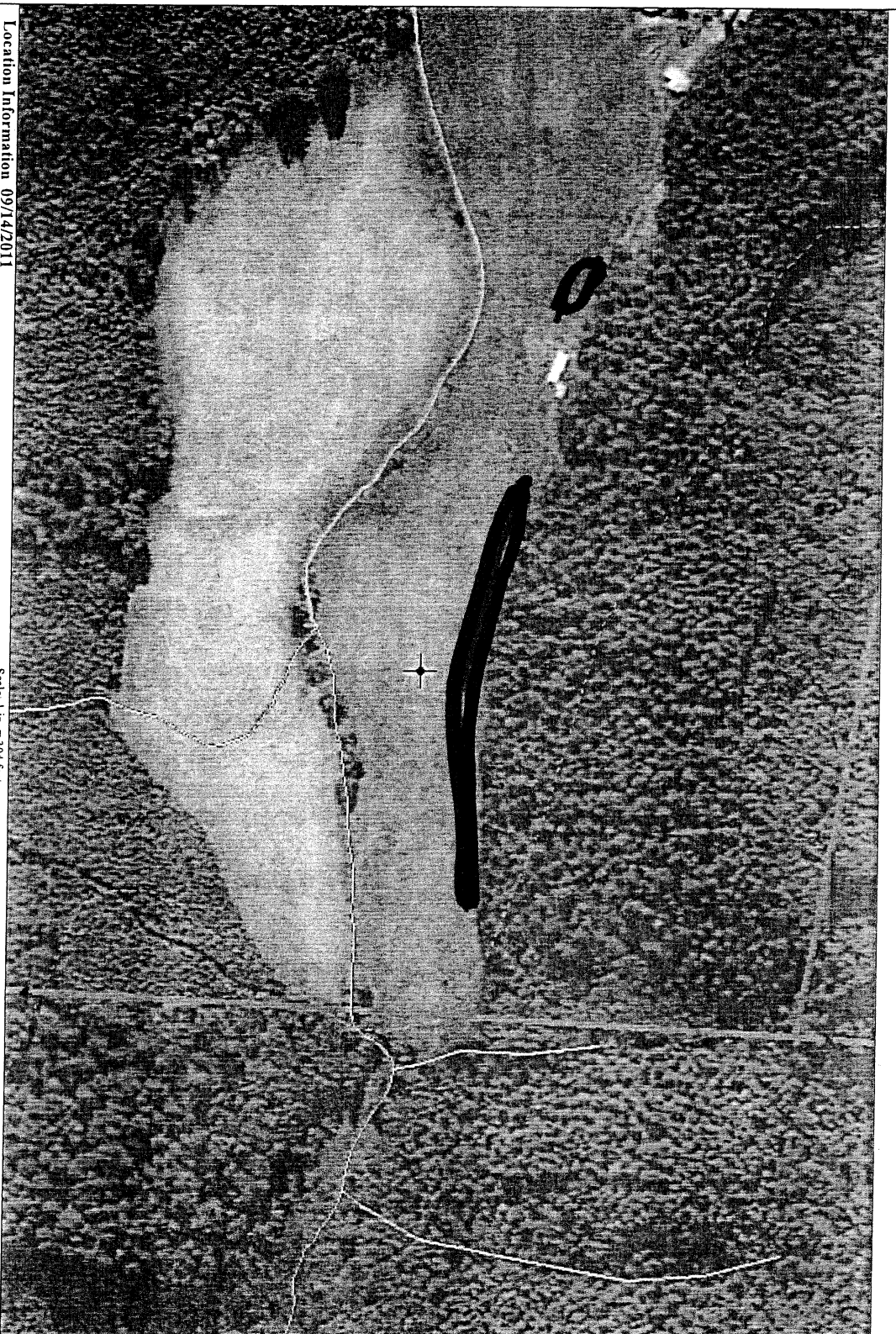
Resource Name	Resource Description
Tributary to Lake Creek	Tributary to Lake Creek: Medium Unknown
	No Threatened or Endangered Species Found.
	No Special Concerns Found.
Subscribers: Jan Wroncy	

FANS Map



Legend

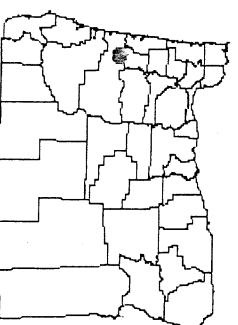
- 06 NSO Update
- 06 NSO Update Buffer
- Bald Eagle
- Bird Review 1/2 Mile
- District Birds
- Fish
- No Fish
- Unknown1
- Historic Sites
- Land Slide Leave Trees
- Marbled Murrelet
- Peregrine Falcon
- Railroads
- Roads Names
- Scenic Hwy 300 ft
- Spotted Owl Site
- Large
- Medium
- Small
- Unknown
- Surface Water Rights
- Taxlots Douglas
- Taxlots Lane
- Interstate Highway
- Municipal Highway
- State Highway
- US Highway
- Urban Growth Bdy
- Western Lane Boundary
- No Wetlands Data
- Wetlands



Scale: 1 in. = 304 feet

Feet 120 240 360 480 600



Vicinity Map



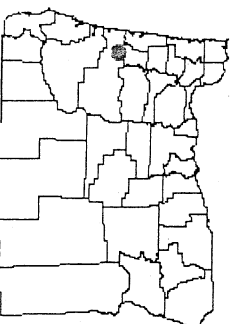
Location Information 09/14/2011

Legal: T16S R7W S16, NESW
 Latitude: 44°10'41" (44°10'6874" or 44.1781°)
 Longitude: -123°32'46" (-123°32.7639 or -123.5461°)
 13 Miles Northwest of Veneta
 16 Miles Southwest of Monroe
 Elevation (approximate): 680 ft.
 LandMark: Bear Ridge, Triang
 e Lake
 Watershed 5th Field Name and #: LAKE CREEK, 1710020604
 Quad Name & #: TRIANGLE LAKE, 44123B5
 County and District: LANE
 Landowner and Taxlot Zoning: SUMICH FAMILY LLC, E40
 Regulated Use: WT-1

FANS Map



Vicinity Map



Location Information 09/14/2011
 Legal: T16S R7W S16, SWSW
 Latitude: 44°10'31", (44°10.5105' or 44.1752°)
 Longitude: -123°33'7", (-123°33.1162 or -123.5519°)
 13 Miles Northwest of Veneta
 16 Miles Southwest of Montee
 Elevation (approximate): 800 ft.
 LandMark: Bear Ridge, Triang
 Lake
 Watershed 5th Field Name and #: LAKE CREEK, 1710020604
 Quad Name & #: TRIANGLE LAKE, 44123B5
 County and District: LANE
 Landowner and Taxlot Zoning: SUMICH FAMILY LLC, E40
 Regulated Use: WT-1



Legend

- △ 06 NSO Update
- 06 NSO Update Buffer
- ▲ Bald Eagle
- Bird Review 1/2 Mile
- ▲ District Birds
- Fish
- No Fish
- Unknown
- FPA Polygons Current
- Historic Sites
- Land Slide Leave Trees
- Marbled Murrelet
- Peregrine Falcon
- Railroads
- Roads Names
- Scenic Hwy 300 ft
- Spotted Owl Site
- △ Large
- △ Medium
- △ Small
- △ Unknown
- △ Surface Water Rights
- △ Taxlots Douglas
- △ Taxlots Lane
- △ Interstate Highway
- △ Municipal Highway
- △ State Highway
- △ US Highway
- △ Urban Growth Bdy
- △ Western Lane Boundary
- No Wetlands Data
- Wetlands