



State of Oregon
Department of Forestry - Department of Revenue
Notification Number: 2012-781-00219
Timber Sale:



Attached is the processed information from the Notification of Operation/Application for Permit signed by F. Gabrielson representing the Operator, and received by Department of Forestry on March 23, 2012. Please review this information and retain for future reference.

Notices and Permits

Notice is given to the State Forester that an operation will be conducted on the lands described herein.

A permit to use fire or operate power driven machinery is issued for the land described herein.

SF Comments:

LEGAL NOTICE

The following section provides legal notification of the requirement to submit a written plan before certain portions of this Operation may begin. The requirements are indicated below:

Based on information provided by the applicant, no Written Plans were required at the time this notice was sent. Written Plans may be required at a future date if new protected resources or other information is discovered.

Notification 15 Day Waiting Period:

This Operation is subject to the 15 day Waiting Period. A waiver was requested and is under consideration.

Operator:

F. Gabrielson
Gabrielson Logging
33330 E. Howe Lane
Creswell, OR 97426
(541) 514-8353

Fire Contact:

F. Gabrielson
(541) 514-8353

Land Owner:

Rolland Richards
31859 DeBerry Road
Creswell, OR 97426
(541) 895-4470

Timber Owner:

District: Western Lane

Office: Veneta Unit

County: Lane

(Subscriber Copy)

Doug Decker, State Forester
Link Smith, District Forester

Unit Information - Notification: 201278100219

Unit 1 of 1 Start: 04/01/12 End: 12/01/12

Status: Open

Stewardship Forester: Robert Johnson

Site Conditions Waters: Not Applicable.

Soils: No mass soil movement.

Slope: 0% to 35%.

SF Phone Number:

Priorities: Fire: Low FPA: High

Twp	Rge	Sec	NE				NW				SW				SE				Government Lot Number	Tax Lot No.	Reg Use
			NE	NW	SW	SE	NE	NW	SW	SE	NE	NW	SW	SE	NE	NW	SW	SE			
19S	03W	19	<input type="checkbox"/>	<input type="checkbox"/>	<input type="checkbox"/>	<input checked="" type="checkbox"/>	<input type="checkbox"/>	<input type="checkbox"/>	<input type="checkbox"/>	<input type="checkbox"/>	<input type="checkbox"/>	<input type="checkbox"/>	<input type="checkbox"/>	<input type="checkbox"/>	<input type="checkbox"/>	<input type="checkbox"/>	<input type="checkbox"/>	<input type="checkbox"/>			WT-1

Activity	Method	Acres	Feet	MBF	Comment
3 - Reforestation Site Preparation	Mechanical application or operation	3.00	0	0	
4a - Herbicide Application	Ground; Pressurized & Broadcast Application	20.00	0	0	Brand: Garlon 4; Common: Triclopyr Ester; Comments: or similar

Resource Name**Resource Description**


No Waters Found.

No Threatened or Endangered Species Found.

No Special Concerns Found.

Subscribers: Forestland Dwellers, Illahe Farm

FANS Map



Location Information 03/23/2012

Legal T19S R3W S19, SENE

Latitude: 43°54'16" (43°54'26.03" or 43.9043°)

Longitude: -123°52'23" (-123°5'37.88 or -123.0896°)

3 Miles West of Creswell

8 Miles North of Cottage Grove

Elevation (approximate) 710 ft

Landmark: Creswell Butte, Du

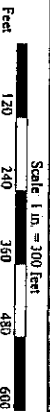
Buy

Waterfished 5th Field Name and #: LOWER COAST FORK WILLAMETTE RIVER, 1709000205

Quad Name & #: CRESWELL, 43123H1

County and District: LANE

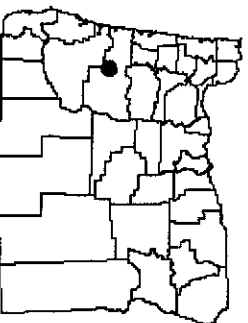
Regulated Use: WT-1



4a

Site
pred

Vicinity Map



Legend

- 06 NSO Update
- 06 NSO Update Buffer
- 09 Clearcuts
- Bald Eagle
- Bird Review 1/2 Mile
- District Birds
- Fish
- No Fish
- Unknown
- Land Slide Leave Trees
- Mottled Murlet
- Peregrine Falcon
- Roads Names
- Scenic Hwy 300 ft
- Sixteenths
- Spotted Owl Site
- Large
- Medium
- Small
- Unknown
- Surface Water Rights
- Taxlots Douglas
- Taxlots Lane 2008
- Interstate Highway
- Municipal Highway
- State Highway
- US Highway
- Urban Growth Bdy
- Western Lane Boundary
- No Wetlands Data
- Wetlands

N