



State of Oregon  
Department of Forestry - Department of Revenue  
Notification Number: 2012-781-00224  
Timber Sale: Jones Creek CTL GL-09912



Attached is the processed information from the Notification of Operation/Application for Permit signed by Eric Kranzush representing the Timber Owner, and received by Department of Forestry on March 23, 2012. Please review this information and retain for future reference.

**Notices and Permits**

Notice is given to the State Forester that an operation will be conducted on the lands described herein.

A permit to use fire or operate power driven machinery is issued for the land described herein.

A notice is given to the State Forester and the Department of Revenue of the intent to harvest timber.

**SF Comments:**

**LEGAL NOTICE**

The following section provides legal notification of the requirement to submit a written plan before certain portions of this Operation may begin. The requirements are indicated below:

Based on information provided by the applicant, no Written Plans were required at the time this notice was sent. Written Plans may be required at a future date if new protected resources or other information is discovered.

**Notification 15 Day Waiting Period:**

This Operation is subject to the 15 day Waiting Period. A waiver was requested and is under consideration.

**Operator:**

Shamion's Forest Thinning & Salvage, INC.  
61981 Starr Lane  
LaGrande, OR 97850  
(541) 963-7889

**Fire Contact:**

Eric Kranzush  
(541) 345-2301

**Land Owner:**

Eric Kranzush  
Giustina Land and Timber  
P.O. Box 989  
Eugene, OR 97440  
(541) 345-2301

**Notice to Land Owner:** If timber harvesting is part of the proposed operation, the party shown above, is responsible for reforestation of the site if so required.

**Timber Owner:**

Eric Kranzush  
Giustina Land and Timber  
P.O. Box 989  
Eugene, OR 97440  
(541) 345-2301

**Notice to Timber Owner:** If timber harvesting is part of the proposed operation, the party shown above, owning the timber at the point it is first measured is responsible for payment of Oregon timber taxes.

District: Western Lane

Office: Veneta Unit

County: Lane

(Subscriber Copy)

**Doug Decker, State Forester**  
**Link Smith, District Forester**

**Unit Information - Notification: 201278100224**

Unit 1 of 1 Start: 04/01/12 End: 12/31/12

Status: Open

Stewardship Forester: Paul R. Clements

**Site Conditions** Waters: Lake or stream Within 100 feet.

Soils: No mass soil movement.

Slope: 0% to 35%.

SF Phone Number: (541)935-2283

Priorities: **Fire: Low FPA: High**

Twp	Rge	Sec	NE				NW				SW				SE				Government Lot Number	Tax Lot No.	Reg Use
			NE	NW	SW	SE	NE	NW	SW	SE	NE	NW	SW	SE	NE	NW	SW	SE			
16S	06W	16	<input type="checkbox"/>	<input type="checkbox"/>	<input type="checkbox"/>	<input type="checkbox"/>	<input type="checkbox"/>	<input type="checkbox"/>	<input type="checkbox"/>	<input type="checkbox"/>	<input type="checkbox"/>	<input checked="" type="checkbox"/>	<input checked="" type="checkbox"/>	<input checked="" type="checkbox"/>	<input type="checkbox"/>	<input type="checkbox"/>	<input type="checkbox"/>	<input type="checkbox"/>			WT-1
16S	06W	21	<input type="checkbox"/>	<input type="checkbox"/>	<input checked="" type="checkbox"/>	<input type="checkbox"/>	<input checked="" type="checkbox"/>	<input checked="" type="checkbox"/>	<input checked="" type="checkbox"/>	<input checked="" type="checkbox"/>	<input type="checkbox"/>	<input type="checkbox"/>	<input type="checkbox"/>	<input type="checkbox"/>	<input type="checkbox"/>	<input checked="" type="checkbox"/>	<input type="checkbox"/>	<input type="checkbox"/>			WT-1

Activity	Method	Acres	Feet	MBF	Comment
1a - Commercial Thinning, Selective Cutting	Other (explain)	203.00	0	400	Harvester/Forwarder


**Resource Name****Resource Description**


Tributaries to Long Tom River	Tributaries to Long Tom River: Small Unknown
	No Threatened or Endangered Species Found.
	No Special Concerns Found.
Subscribers: Jan Wroncy	



# Giustina Land & Timber Co.

T 16S, R 6W, Sec. 16 & 21, W.M.

Scale 1" : 1,000'



 Jones Creek CTL GL-09912 205-Acres

 Roads  
 Streams

Initials:

Giustina

Contractor

Exhibit A2 - "Operational Area"