



State of Oregon  
Department of Forestry - Department of Revenue  
Notification Number: 2012-781-00275  
Timber Sale:



Attached is the processed information from the Notification of Operation/Application for Permit signed by Jason Klemp representing the Operator, and received by Department of Forestry on April 18, 2012. Please review this information and retain for future reference.

**Notices and Permits**

Notice is given to the State Forester that an operation will be conducted on the lands described herein.

**SF Comments: Applicant Remarks:** Cutting down scotch broom and treating stumps with herbicide. To free up Douglas fir seedlings.

**LEGAL NOTICE**

The following section provides legal notification of the requirement to submit a written plan before certain portions of this Operation may begin. The requirements are indicated below:

Based on information provided by the applicant, no Written Plans were required at the time this notice was sent. Written Plans may be required at a future date if new protected resources or other information is discovered.

**Notification 15 Day Waiting Period:**

This Operation is subject to the 15 day Waiting Period.

**Operator:**

Jason Klemp  
20110 Hwy 36  
Blachly, OR 97412  
(541) 927-3118

**Fire Contact:**

Jason Klemp  
(541) 927-3118

**Land Owner:**

Jason Klemp  
20110 Hwy 36  
Blachly, OR 97412  
(541) 927-3118

**Timber Owner:**

District: Western Lane

Office: Veneta Unit

County: Lane

(Subscriber Copy)

**Doug Decker, State Forester**  
**Link Smith, District Forester**

**Unit Information - Notification: 201278100275**

Unit 1 of 1 Start: 05/01/12 End: 12/31/12

Status: Open

Stewardship Forester: Paul R. Clements

**Site Conditions** Waters: Not Applicable.

Soils: No mass soil movement.

Slope: 0% to 35%.

SF Phone Number: (541)935-2283

Priorities: Fire: Low FPA: High

Twp	Rge	Sec	NE				NW				SW				SE				Government Lot Number	Tax Lot No.	Reg Use
			NE	NW	SW	SE	NE	NW	SW	SE	NE	NW	SW	SE	NE	NW	SW	SE			
16S	07W	2	<input type="checkbox"/>	<input type="checkbox"/>	<input checked="" type="checkbox"/>	<input checked="" type="checkbox"/>	<input type="checkbox"/>	<input type="checkbox"/>	<input type="checkbox"/>	<input type="checkbox"/>	<input type="checkbox"/>	<input type="checkbox"/>	<input type="checkbox"/>	<input type="checkbox"/>	<input type="checkbox"/>	<input type="checkbox"/>	<input type="checkbox"/>	<input type="checkbox"/>			WT-1

Activity	Method	Acres	Feet	MBF	Comment
4a - Herbicide Application	Ground; Other (explain)	2.00	0	0	Common: Glyphosate; Comments: Arsenal, Garlon

**Resource Name**

Lake Creek

**Resource Description**


Lake Creek : Large Type F Stream(s)

No Threatened or Endangered Species Found.

No Special Concerns Found.


Subscribers: Jan Wroncy, Water Rights-Horton Road Organics

# FANS Map

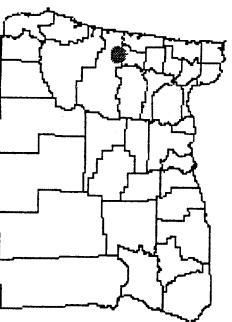


## Location Information 04/18/2012

Legal: T16S R7W S2, NWSE  
 Latitude: 44°12'29", (44°12.4802' or 44.2080°)  
 Longitude: -123°30'10", (-123°30.1642' or -123.5027°)  
 13 Miles Southwest of Monroe  
 13 Miles Northwest of Veneta  
 Elevation (approximate): 870 ft.  
 Landmark: John Horton Canyon  
 Village Creek Spring  
 Watershed 5th Field Name and #: LAKE CREEK, 1710020604  
 Quad Name & #: TRIANGLE LAKE, 44123B5  
 County and District: LANE  
 Regulated Use: WT-1



## Vicinity Map



## Legend

- ▲ 06 NSO Update
- 06 NSO Update Buffer
- ▲ Bald Eagle
- ▲ Fish
- ▲ No Fish
- ▲ Unknown
- ▲ Historic Sites
- ▲ Land Slide Leave Trees
- ▲ Marbled Murrelet
- ▲ Peregrine Falcon
- ▲ Roads Names
- ▲ Scenic Hwy 300 ft
- ▲ Large
- ▲ Medium
- ▲ Small
- ▲ Unknown
- ▲ Surface Water Rights
- ▲ Taxlots Douglas
- ▲ Taxlots Lane 2008
- ▲ Interstate Highway
- ▲ Municipal Highway
- ▲ State Highway
- ▲ US Highway
- ▲ Urban Growth Bdy
- ▲ Western Lane Boundary
- ▲ No Wetlands Data
- ▲ Wetlands