



State of Oregon  
Department of Forestry - Department of Revenue  
Notification Number: 2012-781-00659  
Timber Sale: Washburn-Giustina



Attached is the processed information from the Notification of Operation/Application for Permit signed by Mike Tucker representing the Land Owner, and received by Department of Forestry on August 31, 2012. Please review this information and retain for future reference.

**Notices and Permits**

Notice is given to the State Forester that an operation will be conducted on the lands described herein.

A permit to use fire or operate power driven machinery is issued for the land described herein.

**SF Comments:**

**LEGAL NOTICE**

The following section provides legal notification of the requirement to submit a written plan before certain portions of this Operation may begin. The requirements are indicated below:

Based on information provided by the applicant, no Written Plans were required at the time this notice was sent. Written Plans may be required at a future date if new protected resources or other information is discovered.

**Notification 15 Day Waiting Period:**

This Operation is subject to the 15 day Waiting Period.

**Operator:**

Washburn Contract Services  
P O Box 760  
Dallas, OR 97338  
(503) 831-1593

**Fire Contact:**

Mike Tucker  
(541) 345-2301

**Land Owner:**

Giustina Land & Timber  
P.O. Box 989  
Eugene, OR 97440  
(541) 345-2301

**Timber Owner:**

District: **Western Lane**

Office: **Veneta Unit**

County: **Lane**

(Subscriber Copy)

**Doug Decker, State Forester**  
**Link Smith, District Forester**

**Unit Information - Notification: 201278100659**

Unit 3 of 16 Start: 09/13/12 End: 12/31/12

Status: Open

Stewardship Forester: Robin L. Biesecker

**Site Conditions** Waters: Lake or stream Within 100 feet.

Soils: No mass soil movement.

Slope: 0% to 35%.

SF Phone Number: (541)935-2283

Priorities: Fire: Low FPA: Low

Twp	Rge	Sec	NE				NW				SW				SE				Government Lot Number	Tax Lot No.	Reg Use
			NE	NW	SW	SE	NE	NW	SW	SE	NE	NW	SW	SE	NE	NW	SW	SE			
15S	06W	32	<input type="checkbox"/>	<input type="checkbox"/>	<input type="checkbox"/>	<input type="checkbox"/>	<input checked="" type="checkbox"/>	<input checked="" type="checkbox"/>	<input type="checkbox"/>	<input checked="" type="checkbox"/>	<input checked="" type="checkbox"/>	<input checked="" type="checkbox"/>	<input checked="" type="checkbox"/>	<input type="checkbox"/>	<input checked="" type="checkbox"/>	<input checked="" type="checkbox"/>	<input checked="" type="checkbox"/>	<input checked="" type="checkbox"/>			WT-1

Activity	Method	Acres	Feet	MBF	Comment
4a - Herbicide Application	Dozer	0.00	20560	0	Common: 2,4-D, Glyphosate, Metsulfuron methyl, MSO, Sulfometuron methyl, Triclopyr Amine, Triclopyr Ester; AppRate: 40 gal/ac

Resource Name	Resource Description
Tributaries to Owens Creek	Tributaries to Owens Creek: Small Unknown
Tributaries to Long Tom River	Tributaries to Long Tom River: Small Unknown
Northern Spotted Owl site	
Northern Spotted Owl site	
No Special Concerns Found.	
Subscribers: Jan Wroncy, Water Rights-Horton Road Organics	

Unit Information - Notification: 201278100659  
Unit 5 of 16 Start: 09/13/12 End: 12/31/12  
Status: Open  
Stewardship Forester: Robin L. Biesecker

Site Conditions Waters: Lake or stream Within 100 feet.  
Soils: No mass soil movement.  
Slope: 0% to 35%.  
SF Phone Number: (541)935-2283

Priorities: Fire: Low FPA: High

Twp	Rge	Sec	NE				NW				SW				SE				Government	Tax Lot	Reg
			NE	NW	SW	SE	NE	NW	SW	SE	NE	NW	SW	SE	NE	NW	SW	SE	Lot Number	No.	Use
15S	06W	34	<input checked="" type="checkbox"/>	<input checked="" type="checkbox"/>	<input type="checkbox"/>	<input type="checkbox"/>	<input checked="" type="checkbox"/>	<input checked="" type="checkbox"/>	<input type="checkbox"/>	<input checked="" type="checkbox"/>	<input type="checkbox"/>	<input type="checkbox"/>	<input type="checkbox"/>	<input type="checkbox"/>	<input type="checkbox"/>	<input type="checkbox"/>	<input type="checkbox"/>	<input type="checkbox"/>			WT-1

Activity	Method	Acres	Feet	MBF	Comment
4a - Herbicide Application	Dozer	0.00	9470	0	Common: 2,4-D, Glyphosate, Metsulfuron methyl, MSO, Sulfometuron methyl, Triclopyr Amine, Triclopyr Ester; AppRate: 40 gal/ac

Resource Name	Resource Description
Tributaries to Owens Creek	Tributaries to Owens Creek: Small Unknown
	No Threatened or Endangered Species Found.
	No Special Concerns Found.
Subscribers: Jan Wroncy	

**Unit Information - Notification: 201278100659**  
Unit 7 of 16 Start: 09/13/12 End: 12/31/12  
Status: Open  
Stewardship Forester: Robin L. Biesecker

**Site Conditions** Waters: Lake or stream Within 100 feet.  
Soils: No mass soil movement.  
Slope: 0% to 35%.  
SF Phone Number: (541)935-2283

Priorities: Fire: Low FPA: High

Twp	Rge	Sec	NE				NW				SW				SE				Government	Tax Lot	Reg
			NE	NW	SW	SE	NE	NW	SW	SE	NE	NW	SW	SE	NE	NW	SW	SE	Lot Number	No.	Use
16S	06W	4	<input checked="" type="checkbox"/>	<input checked="" type="checkbox"/>	<input checked="" type="checkbox"/>	<input checked="" type="checkbox"/>	<input checked="" type="checkbox"/>	<input checked="" type="checkbox"/>	<input checked="" type="checkbox"/>	<input checked="" type="checkbox"/>	<input checked="" type="checkbox"/>	<input checked="" type="checkbox"/>	<input checked="" type="checkbox"/>	<input checked="" type="checkbox"/>	<input checked="" type="checkbox"/>	<input checked="" type="checkbox"/>	<input checked="" type="checkbox"/>			WT-1	

Activity	Method	Acres	Feet	MBF	Comment
4a - Herbicide Application	Ground	0.00	36910	0	Common: 2,4-D, Glyphosate, Metsulfuron methyl, MSO, Sulfometuron methyl, Triclopyr Amine, Triclopyr Ester; AppRate: 40 gal/ac

Resource Name	Resource Description
Tributaries to Long Tom River	Tributaries to Long Tom River: Small Non-Fish Stream(s)
Tributary to Owens Creek	Tributary to Owens Creek: Small Non-Fish Stream(s)
Northern Spotted Owl site	
	No Special Concerns Found.
Subscribers: Jan Wroncy	

Unit Information - Notification: 201278100659  
Unit 8 of 16 Start: 09/13/12 End: 12/31/12  
Status: Open  
Stewardship Forester: Robin L. Biesecker

Site Conditions Waters: Lake or stream Within 100 feet.  
Soils: No mass soil movement.  
Slope: 0% to 35%.  
SF Phone Number: (541)935-2283

Priorities: Fire: Low FPA: High

Twp	Rge	Sec	NE				NW				SW				SE				Government	Tax Lot	Reg
			NE	NW	SW	SE	NE	NW	SW	SE	NE	NW	SW	SE	NE	NW	SW	SE	Lot Number	No.	Use
16S	06W	8	<input type="checkbox"/>	<input type="checkbox"/>	<input type="checkbox"/>	<input checked="" type="checkbox"/>	<input type="checkbox"/>	<input type="checkbox"/>	<input type="checkbox"/>	<input type="checkbox"/>	<input checked="" type="checkbox"/>	<input type="checkbox"/>	<input checked="" type="checkbox"/>	<input checked="" type="checkbox"/>	<input checked="" type="checkbox"/>	<input checked="" type="checkbox"/>	<input type="checkbox"/>	<input checked="" type="checkbox"/>			WT-1

Activity	Method	Acres	Feet	MBF	Comment
4a - Herbicide Application	Ground	15520.00	0	0	Brand: , , , , , , ; Common: , 2,4-D, Glyphosate, Metsulfuron methyl, MSO, Sulfometuron methyl, Triclopyr Amine, Triclopyr Ester; Additives: , , , , , ; AppRate: 40 gal/ac

Resource Name	Resource Description
Tributaries to Long Tom River	Tributaries to Long Tom River: Small Non-Fish Stream(s), Small Unknown
	No Threatened or Endangered Species Found.
	No Special Concerns Found.
Subscribers: Jan Wroncy	

**Unit Information - Notification: 201278100659**  
Unit 9 of 16 Start: 09/13/12 End: 12/31/12  
Status: Open  
Stewardship Forester: Robin L. Biesecker

**Site Conditions** Waters: Lake or stream Within 100 feet.  
Soils: No mass soil movement.  
Slope: 0% to 35%.  
SF Phone Number: (541)935-2283

Priorities: **Fire: Low FPA: High**

Twp	Rge	Sec	NE				NW				SW				SE				Government	Tax Lot	Reg
			NE	NW	SW	SE	NE	NW	SW	SE	NE	NW	SW	SE	NE	NW	SW	SE	Lot Number	No.	Use
16S	06W	16	<input type="checkbox"/>	<input type="checkbox"/>	<input checked="" type="checkbox"/>	<input type="checkbox"/>	<input checked="" type="checkbox"/>	<input checked="" type="checkbox"/>	<input checked="" type="checkbox"/>	<input checked="" type="checkbox"/>	<input checked="" type="checkbox"/>	<input checked="" type="checkbox"/>	<input checked="" type="checkbox"/>	<input checked="" type="checkbox"/>	<input checked="" type="checkbox"/>	<input checked="" type="checkbox"/>	<input type="checkbox"/>	<input type="checkbox"/>			WT-1

Activity	Method	Acres	Feet	MBF	Comment
4a - Herbicide Application	Ground	0.00	22960	0	Brand: , , , , , , , ; Common: , 2,4-D, Glyphosate, Metsulfuron methyl, MSO, Sulfometuron methyl, Triclopyr Amine, Triclopyr Ester; Additives: , , , , , , ; AppRate: 40 gal/ac

Resource Name	Resource Description
Tributaries to Jones Creek	Tributaries to Jones Creek: Medium Type F, Small Non-Fish Stream(s)
Tributaries to Jones Creek	Small Unknown
	No Threatened or Endangered Species Found.
	No Special Concerns Found.
Subscribers: Jan Wroncy	

Unit Information - Notification: 201278100659  
Unit 10 of 16 Start: 09/13/12 End: 12/31/12  
Status: Open  
Stewardship Forester: Robin L. Biesecker

Site Conditions Waters: Lake or stream Within 100 feet.  
Soils: No mass soil movement.  
Slope: 0% to 35%.  
SF Phone Number: (541)935-2283

Priorities: Fire: Low FPA: High

Twp	Rge	Sec	NE				NW				SW				SE				Government	Tax Lot	Reg
			NE	NW	SW	SE	NE	NW	SW	SE	NE	NW	SW	SE	NE	NW	SW	SE	Lot Number	No.	Use
16S	06W	21	<input type="checkbox"/>	<input type="checkbox"/>	<input checked="" type="checkbox"/>	<input type="checkbox"/>	<input checked="" type="checkbox"/>	<input checked="" type="checkbox"/>	<input checked="" type="checkbox"/>	<input checked="" type="checkbox"/>	<input checked="" type="checkbox"/>	<input checked="" type="checkbox"/>	<input type="checkbox"/>	<input type="checkbox"/>	<input checked="" type="checkbox"/>	<input checked="" type="checkbox"/>	<input type="checkbox"/>	<input type="checkbox"/>			WT-1

Activity	Method	Acres	Feet	MBF	Comment
4a - Herbicide Application	Ground	0.00	17670	0	Brand: , , , , , , , ; Common: , 2,4-D, Glyphosate, Metsulfuron methyl, MSO, Sulfometuron methyl, Triclopyr Amine, Triclopyr Ester; Additives: , , , , , , ; AppRate: 40 gal/ac

Resource Name	Resource Description
Tributaries to Long Tom River	Tributaries to Long Tom River: Small Unknown
Tributaries to Jones Creek	Tributaries to Jones Creek: Small Unknown
Jones Creek	Jones Creek: Large Type F Stream(s)
	No Threatened or Endangered Species Found.
	No Special Concerns Found.
Subscribers: Jan Wroncy	

**Unit Information - Notification: 201278100659**  
Unit 16 of 16 Start: 09/13/12 End: 12/31/12  
Status: Open  
Stewardship Forester: Robin L. Biesecker

**Site Conditions** Waters: Lake or stream Within 100 feet.  
Soils: No mass soil movement.  
Slope: 0% to 35%.  
SF Phone Number: (541)935-2283

Priorities: **Fire: Low FPA: High**

Twp	Rge	Sec	NE				NW				SW				SE				Government Lot Number	Tax Lot No.	Reg Use
			NE	NW	SW	SE	NE	NW	SW	SE	NE	NW	SW	SE	NE	NW	SW	SE			
15S	06W	30	<input checked="" type="checkbox"/>	<input type="checkbox"/>	<input type="checkbox"/>	<input type="checkbox"/>	<input type="checkbox"/>	<input type="checkbox"/>	<input type="checkbox"/>	<input type="checkbox"/>	<input type="checkbox"/>	<input type="checkbox"/>	<input type="checkbox"/>	<input type="checkbox"/>	<input type="checkbox"/>	<input type="checkbox"/>	<input type="checkbox"/>	<input type="checkbox"/>			WT-1

Activity	Method	Acres	Feet	MBF	Comment
4a - Herbicide Application	Ground	0.00	2090	0	Brand: , , , , , , ; Common: , 2,4-D, Glyphosate, Metsulfuron methyl, MSO, Sulfometuron methyl, Triclopyr Amine, Triclopyr Ester; Additives: , , , , , , ; AppRate: 40 gal/ac

Resource Name	Resource Description
Tributaries to Swartz Creek	Tributaries to Swartz Creek: Small Unknown
	No Threatened or Endangered Species Found.
	No Special Concerns Found.

Subscribers: Jan Wroncy, Water Rights-Horton Road Organics



## **WRITTEN PLAN OF OPERATION FOR R/W SPRAYING**

---

- LAND OWNER: Giustina Land & Timber Co.
- OPERATOR: Washburn Contract Services, Inc
- LEGAL DESCRIPTION: 15S-6W-23,25,26,30,32,33,34&35  
16S-6W-8,16,21,22,23,24,25,26&28
- UNIT NAME: R/W Spraying
- PROTECTED RESOURCES: Streams/Water

PROJECT DESCRIPTION: A ground herbicide application will be conducted to suppress and/or eliminate vegetation that is encroaching on roadways. Particular focus will be put towards noxious weeds such as False Brome, Scotch Broom and Himalayan Blackberry. Roadside vegetation may be sprayed with Triclopyr Amine, Triclopyr Ester, Glyphosate, 2,4-D, Sulfometuron Methyl, Metsulfuron Methyl and/or Aminopyralid mixed with water as the carrier and applied at a rate of 40 gal. / acre.

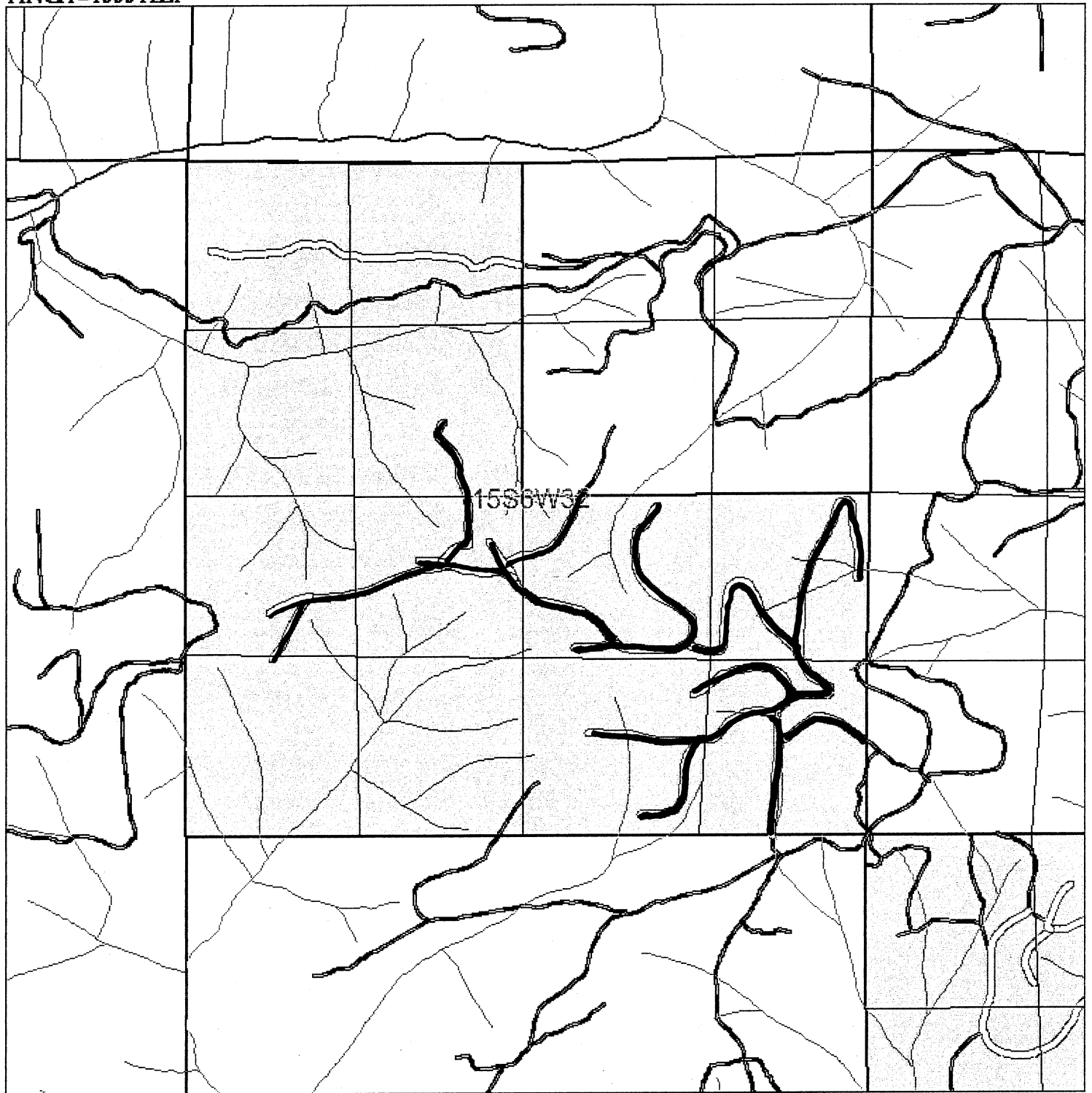
PROTECTION MEASURES: All type "F" and "D" streams, areas of standing water and areas of running water will be buffered with at least 10 feet of unsprayed vegetation. The spray crew will be briefed on the protection of these areas through a combination of maps, aerial photos and a pre-work meeting with the forester prior to the herbicide application. All chemical batch activities will take place 100 feet or more from any protected waterways.

- SUBMITTED BY: Michael Tucker, Forester, Giustina Land & Timber Co.
- DATE SUBMITTED: August 15, 2012


# GIUSTINA LAND & TIMBER CO.

T 15S, R 6W, SEC.32

1 INCH = 1000 FEET




GLT OWNERSHIP



STREAMS



R/W TREATMENT AREA



20,560 FEET

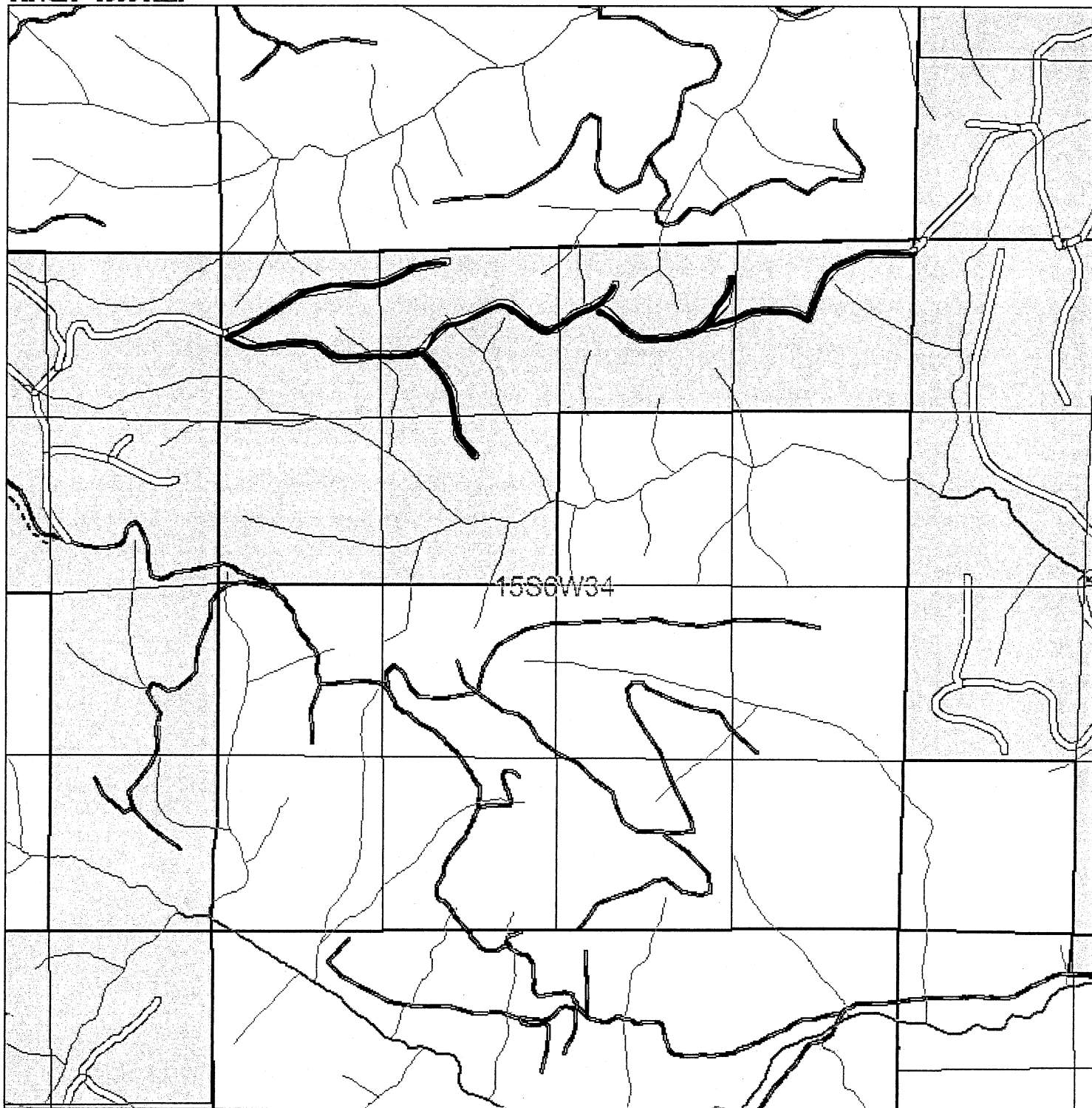
PRINTED: 8/24/2010

EXHIBIT A - OPERATIONAL AREA

# GIUSTINA LAND & TIMBER CO.

T 15S, R 6W, SEC. 34

1 INCH = 1000 FEET



GLT OWNERSHIP



STREAMS



R/W TREATMENT AREA



9,470 FEET

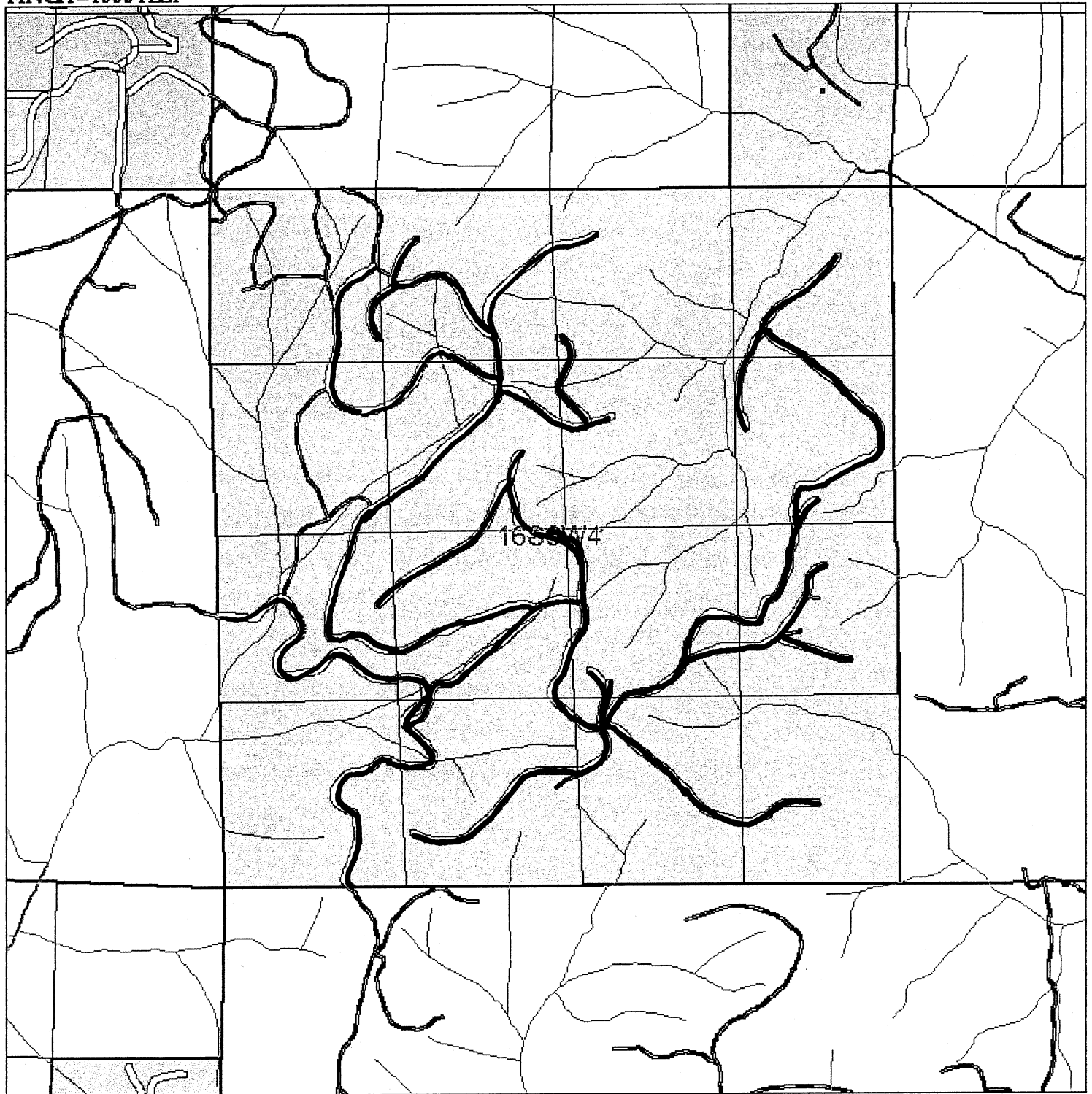
PRINTED: 8/24/2010

EXHIBIT A - OPERATIONAL AREA

# GIUSTINA LAND & TIMBER CO.

T 16S, R 6W, SEC. 4

1 INCH = 1000 FEET




GLT OWNERSHIP



STREAMS



R/W TREATMENT AREA



36,90 FEET

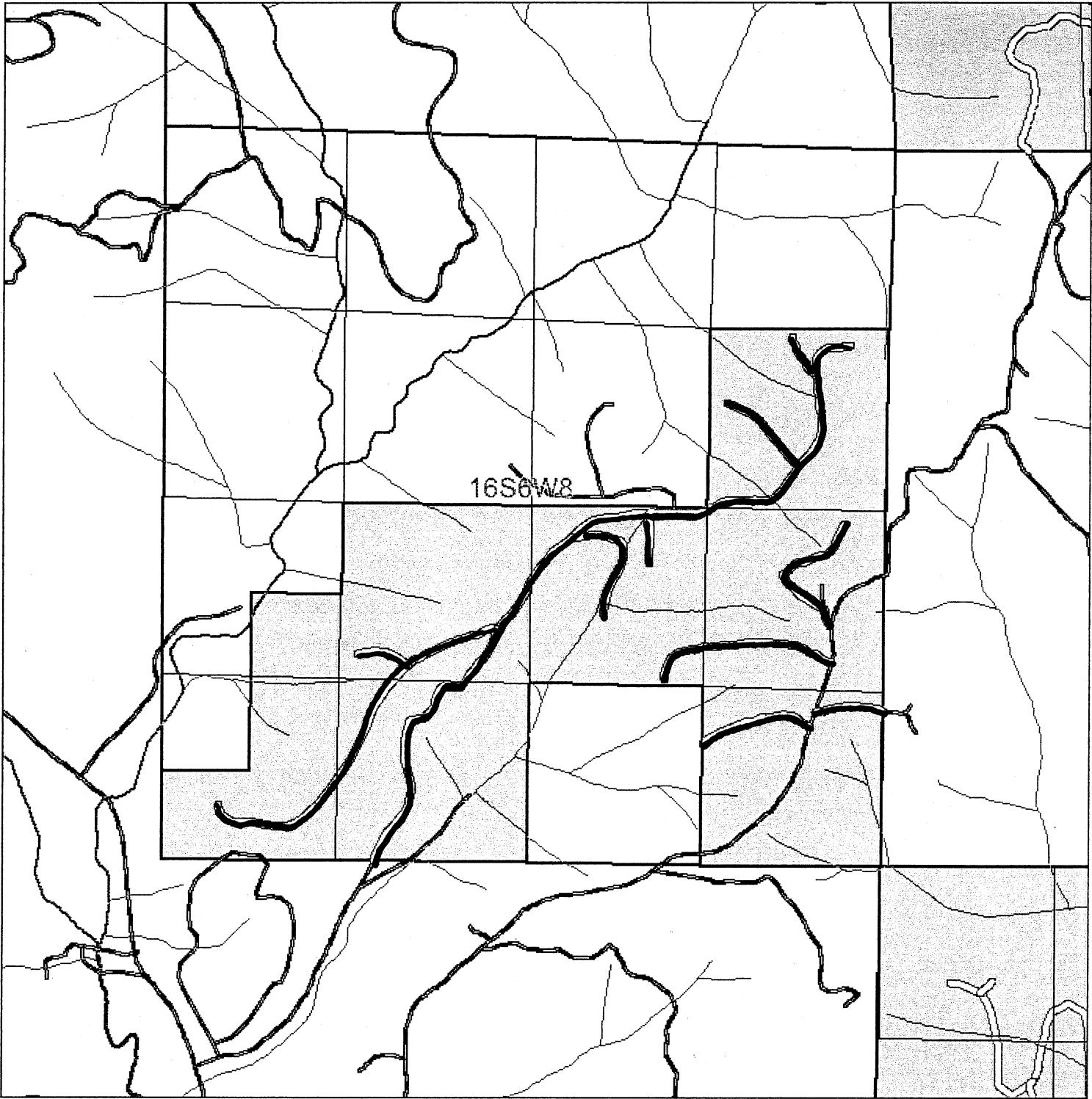
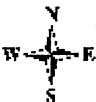
PRINTED: 8/24/2010

EXHIBIT A - OPERATIONAL AREA

GIUSTINA LAND & TIMBER CO.

T 16S, R 6W, SEC. 8

1 INCH = 1000 FEET



GLT OWNERSHIP



STREAMS



R/W TREATMENT AREA



15,520 FEET

# GIUSTINA LAND & TIMBER CO.

T 16S, R 6W, SEC.16

1 INCH = 1000 FEET



CLT OWNERSHIP



STREAMS



R/W TREATMENT AREA



22,960 FEET

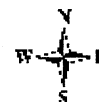
PRINTED: 8/24/2010

EXHIBIT A - OPERATIONAL AREA

# GIUSTINA LAND & TIMBER CO.

T 16S, R. 6W, SEC. 21

1 INCH = 1000 FEET



CLT OWNERSHIP



STREAMS



R/W TREATMENT AREA



17,670 FEET

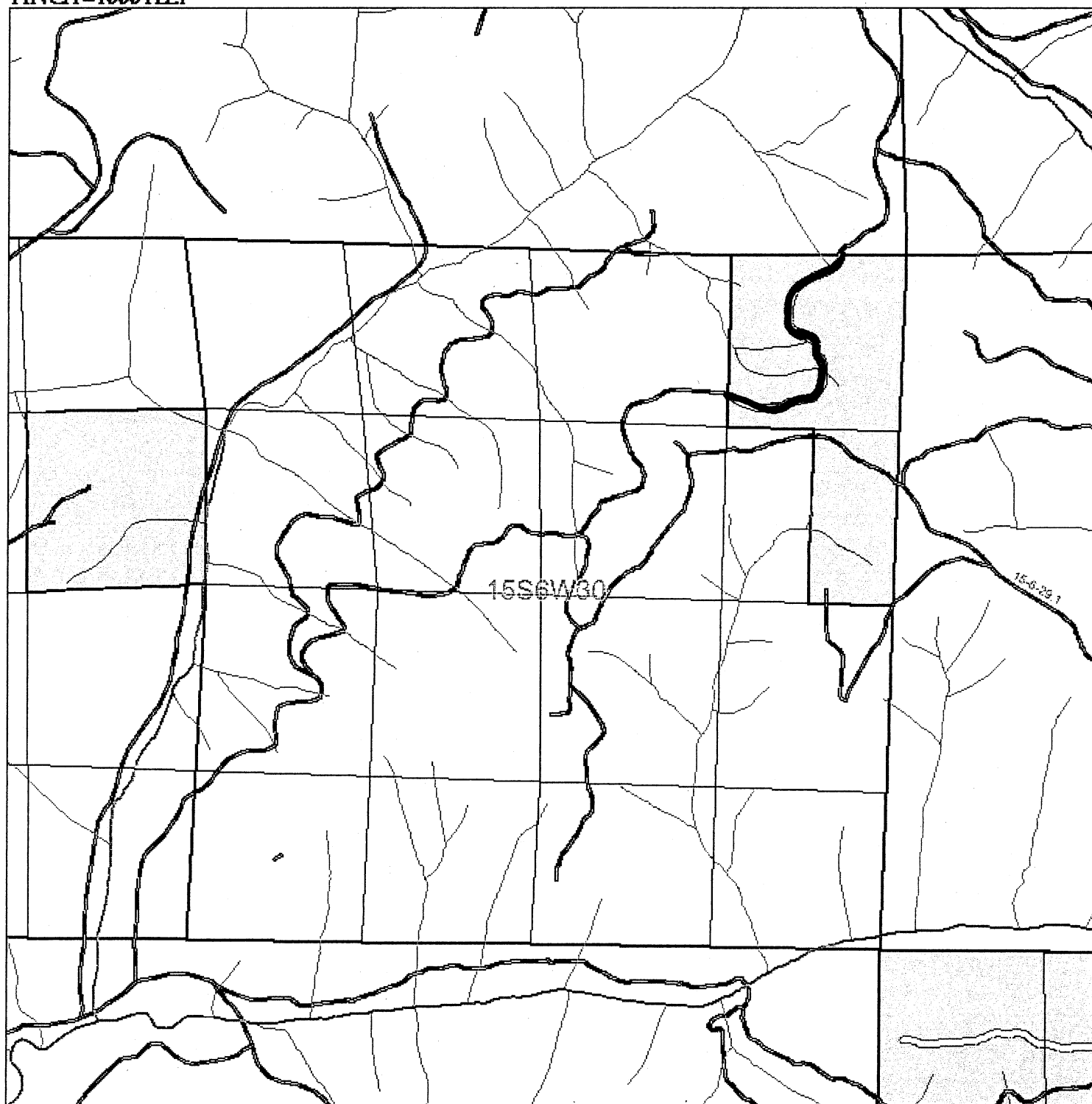
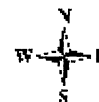
PRINTED: 8/24/2010

EXHIBIT A - OPERATIONAL AREA

# GIUSTINA LAND & TIMBER CO.

T 16S, R. 6W, SEC.30

1 INCH = 1000 FEET



GLT OWNERSHIP



STREAMS



R/W TREATMENT AREA



2,090 FEET

PRINTED: 8/24/2010

EXHIBIT A - OPERATIONAL AREA