



State of Oregon
Department of Forestry - Department of Revenue
Notification Number: 2014-771-00512
Timber Sale: Spur 2 Junction Site Prep



Attached is the processed information from the Notification of Operation/Application for Permit signed by Michael S. Williams representing the Land Owner, and received by Department of Forestry on May 27, 2014. Please review this information and retain for future reference.

Notices and Permits

Notice is given to the State Forester that an operation will be conducted on the lands described herein.

A permit to use fire or operate power driven machinery is issued for the land described herein.

SF Comments: Application will not occur within 100 feet of adjacent type F stream. A Written Plan must be submitted for review before operating within 100' of a Large Type F (Fish) stream. Follow directions as per the manufacturer(s) label.	
LEGAL NOTICE: The following section provides legal notification of the requirement to submit a written plan before certain portions of this Operation may begin. The requirements are indicated below: A statutory Written Plan is required before operation activities begin near the protected resource(s) listed in the following Unit Information Page(s) or otherwise described to you by the Stewardship Forester (see OAR 629-605-0170(1)). The Written Plan must describe in detail how the resource(s) will be protected during the operation. There is a waiting period for written plans that is separate from the notification waiting period. Contact the Stewardship Forester shown on the following Unit Information Page(s) for more information on Written Plans and waiting periods. A portion or all of your operation may be eligible for a waiver of the statutory written plan requirement. Use the 'Resource Description' information provided on the following unit page(s) in conjunction with Technical Note #10 to determine your eligibility. Go to the following link or contact your stewardship forester for more information: http://www.oregon.gov/odf/PRIVATE_FORESTS/docs/20130816_Technote_Flowchart_Final.pdf	Notification 15 Day Waiting Period: This Operation is subject to the 15 day Waiting Period. Operator: Rosboro LLC P.O. Box 20 Springfield, OR 97477 (541) 746-8411 Fire Contact: Toby Eck (541) 746-8411 Land Owner: Rosboro LLC P.O. Box 20 Springfield, OR 97477 (541) 746-8411 Timber Owner:
District: South Cascade Office: Springfield Unit County: Lane	

(Subscriber Copy)

Doug Decker, State Forester
Greg Wagenblast, District Forester

Unit information - Notification: 201477100512

Unit 1 of 1 Start: 07/15/14 End: 10/15/14

Status: Open

Stewardship Forester: Tim Meehan

Site Conditions Waters: Lake or stream Within 100 feet.

Soils: Old slides\small failures.

Slope: Greater than 65%.

SF Phone Number: (541)726-3588

Priorities: Fire: Low FPA: High












Statutory Written Plan Required.

Twp	Rge	Sec	NE				NW				SW				SE				Government Lot Number	Tax Lot No.	Reg Use
			NE	NW	SW	SE	NE	NW	SW	SE	NE	NW	SW	SE	NE	NW	SW	SE			
17S	04E	21	<input type="checkbox"/>	<input type="checkbox"/>	<input type="checkbox"/>	<input checked="" type="checkbox"/>	<input type="checkbox"/>	<input type="checkbox"/>	<input type="checkbox"/>	<input type="checkbox"/>	<input type="checkbox"/>	<input type="checkbox"/>	<input type="checkbox"/>	<input type="checkbox"/>	<input checked="" type="checkbox"/>	<input type="checkbox"/>	<input type="checkbox"/>	<input type="checkbox"/>			EL-1
17S	04E	22	<input type="checkbox"/>	<input type="checkbox"/>	<input type="checkbox"/>	<input type="checkbox"/>	<input type="checkbox"/>	<input type="checkbox"/>	<input checked="" type="checkbox"/>	<input type="checkbox"/>	<input type="checkbox"/>	<input type="checkbox"/>	<input type="checkbox"/>	<input type="checkbox"/>	<input type="checkbox"/>	<input type="checkbox"/>	<input type="checkbox"/>	<input type="checkbox"/>			EL-1

Activity	Method	Acres	Feet	MBF	Comment
4a - Herbicide Application	Aerial operation / applications	32.00	0	0	Common: Glyphosate, Imazapyr, Metsulfuron methyl, Sulfometuron methyl

Resource Name**Resource Description**

Quartz Creek Trib	Quartz Creek Trib: Small Non-Fish Stream(s)
Quartz Creek	Quartz Creek: Large Type F Stream(s)
Subscribers: Forestland Dwellers	

-  Ownership Boundary
-  Site Prep Unit
- Roads**
-  Secondary Highway
-  Paved
-  Mainline
-  Rocked
-  Dirt
- Streams**
-  Large
-  Medium
-  Small
-  Fish Highlight

