



State of Oregon
Department of Forestry - Department of Revenue
Notification Number: 2014-781-00194
Timber Sale: WL Spring Aerial North



Attached is the processed information from the Notification of Operation/Application for Permit signed by Jeff Yost representing the Land Owner, and received by Department of Forestry on February 5, 2014. Please review this information and retain for future reference.

Notices and Permits

Notice is given to the State Forester that an operation will be conducted on the lands described herein.

A permit to use fire or operate power driven machinery is issued for the land described herein.

SF Comments:	
	Notification 15 Day Waiting Period: This Operation is subject to the 15 day Waiting Period.
	Operator: Jeff Yost Weyerhaeuser Co. PO Box 1819 Eugene, OR 97440 (541) 744-4600
	Fire Contact: Jeff Yost (541) 744-4600
	Land Owner: Jeff Yost Weyerhaeuser Co. PO Box 1819 Eugene, OR 97440 (541) 744-4600
Timber Owner:	
District: Western Lane	
Office: Veneta Unit	
County: Lane	

(Subscriber Copy)

Doug Decker, State Forester
Link Smith, District Forester

Unit Information - Notification: 201478100194

Unit 2 of 3 Start: 03/01/14 End: 12/30/14

Status: Open

Stewardship Forester: Robin L. Biesecker

Site Conditions Waters: Lake or stream Within 100 feet.

Soils: No mass soil movement.

Slope: 36% to 65%.

SF Phone Number: (541)935-2283

Priorities: Fire: Low FPA: High

Twp	Rge	Sec	NE				NW				SW				SE				Government	Tax Lot	Reg
			NE	NW	SW	SE	NE	NW	SW	SE	NE	NW	SW	SE	NE	NW	SW	SE	Lot Number	No.	Use
15S	06W	18	<input type="checkbox"/>	<input type="checkbox"/>	<input type="checkbox"/>	<input type="checkbox"/>	<input type="checkbox"/>	<input type="checkbox"/>	<input type="checkbox"/>	<input type="checkbox"/>	<input type="checkbox"/>	<input type="checkbox"/>	<input type="checkbox"/>	<input type="checkbox"/>	<input checked="" type="checkbox"/>	<input checked="" type="checkbox"/>	<input type="checkbox"/>	<input type="checkbox"/>			WT-1

Activity	Method	Acres	Feet	MBF	Comment
4a - Herbicide Application	Aerial operation / applications; Ground	54.00	0	0	Pope & Talbot; Brand: Atrazine 4L, Sulfomet, Oust, Velpar DF, 2,4-D LV6, Transline, Accord Concentrate, Rodeo; Additives: Foam Buster, Grounded

Resource Name

Tribes. to South Fork Alsea River

Tribes. to South Fork Alsea River

Subscribers: Water Rights-Horton Road Organics, Water Rights-Jan Wroncy

Resource Description

Tribes. to South Fork Alsea River: Small Type F

Small Non-Fish Stream(s), Small Unknown

WRITTEN PLAN OF OPERATION FOR AERIAL/GROUND HERBICIDE APPLICATION

Weyerhaeuser Company is planning aerial and/or ground spray applications targeting broadleaf and/or herbaceous vegetation near protected resources. This letter is our submission of a written plan of operation for activities within 100 feet of protected resources. The attached plat shows the unit boundaries and resources to be protected. Chemical will not be mixed, handled or staged with 100 feet of protected resources.


No herbicide will be directly applied within 60 feet (aerial) or 10 feet (ground) of the high water mark of any protected resource defined as F or D stream, lakes, significant wetlands and other areas of standing open water greater than one-quarter acre at the time of application. No treatment of timbered buffers left during harvest within 100 feet of protected resources will be done. All application will be done in compliance with the Oregon Forest Practices Rules and label instructions. The operator will have a current map and/or aerial photo showing locations of the unit boundaries and resources requiring protection. Application of herbicide within the 100 ft adjacent to the protected resources will be flown parallel to the stream (aerial).

Unit # 1313 (ODF #2)

Legal Description: 18-155-6W

Stream & Classification SF TRIB TO ALSEA

Sincerely,


Jeff Yost

South Valley Area

2-4-14

Operator (s)

Date

Stewardship Forester

Date


Weyerhaeuser Company
South Valley Western Timberlands
P.O. Box 1819, Eugene, OR 97440
(541) 744-4600 (541) 746-2511 [24 hrs.]

Aerial Herbicide Application Report

District: South Valley

Season SPRING 14

Area/Road No. POPE + TALBOT



Sec(s)	1B		
Twp(s)	15S		
Rge(s)	6W		

Elevation: _____ Scale 1" = 1,000'

Unit(s)	Date(s)	Time of Day (Begin/End)
		/
		/
		/

Type of Equipment: HELICOPTER

Application Method: BROADCAST

Contractor/Co.: _____

Full name of applicator/certification #: _____

FAA No.: _____

Boom Type: _____

Nozzle Size: _____

Pressure: _____

Date	Time	Temp °F/°F	Wind Dir/Spd	RH%

Reforestation Unit #: _____

Chemical Supplier: Helena Wilbur-Ellis

Containers rinsed at least 3x & recycled

Comments: _____

Date _____

By _____

Note: This record shall be kept for 3 years in accordance with ORS 63.4.1.46.

		Chemical/Ac (Trade Name)	Surfactant-Carrier/Ac								
Unit	Acres	Chemical					Water G/Acre	Total G/Acre	Site Prep	Release	Target Species
1313	54									X	64F
Actual											

Written plan required? Yes ☒ No ☐

Resource to be protected: SF TRIBES TO ALSEA

Submitted to: _____ Date: _____

Operator Signed: _____ Date: _____

Date State Notification Submitted: _____

Date Application can begin: _____

Additional Requirements

☐ Neighbor Notification: _____

☐ Wetland Protection: _____

☐ Open Water/Rainfall: _____

☐ T/E Protection: _____

☐ Other: _____

Notes: 15-day waiting period cannot be waived for aerial spray.
Full name of all applicators and trainees applying pesticide must be recorded. All information must be recorded within 30 days following the pesticide application.

Unit Information - Notification: 201478100194
Unit 3 of 3 Start: 03/01/14 End: 12/30/14
Status: Open
Stewardship Forester: Robin L. Biesecker

Site Conditions Waters: Lake or stream Within 100 feet.
Soils: No mass soil movement.
Slope: 0% to 35%.
SF Phone Number: (541)935-2283

Priorities: Fire: Low FPA: High

Twp	Rge	Sec	NE				NW				SW				SE				Government	Tax Lot	Reg
			NE	NW	SW	SE	NE	NW	SW	SE	NE	NW	SW	SE	NE	NW	SW	SE	Lot Number	No.	Use
15S	06W	34	<input type="checkbox"/>	<input type="checkbox"/>	<input checked="" type="checkbox"/>	<input checked="" type="checkbox"/>	<input type="checkbox"/>	<input type="checkbox"/>	<input type="checkbox"/>	<input type="checkbox"/>	<input type="checkbox"/>	<input type="checkbox"/>	<input type="checkbox"/>	<input type="checkbox"/>	<input checked="" type="checkbox"/>	<input checked="" type="checkbox"/>	<input type="checkbox"/>	<input type="checkbox"/>			WT-1

Activity	Method	Acres	Feet	MBF	Comment
4a - Herbicide Application	Aerial operation / applications; Ground	40.00	0	0	High Pass 34; Brand: Atrazine 4L, Sulfomet, Oust, Velpar DF, 2,4-D LV6, Transline, Accord Concentrate, Rodeo; Additives: Foam Buster, Grounded

Resource Name	Resource Description
Tributaries to Owens Creek	Tributaries to Owens Creek: Small Unknown
Subscribers: Jan Wroncy	



South Valley Timberlands
P.O. Box 1819
Eugene, OR 97440-1819
541-744-4600 (phone)
541-744-4688 (fax)

WRITTEN PLAN OF OPERATION FOR AERIAL/GROUND HERBICIDE APPLICATION

Weyerhaeuser Company is planning aerial and/or ground spray applications targeting broadleaf and/or herbaceous vegetation near protected resources. This letter is our submission of a written plan of operation for activities within 100 feet of protected resources. The attached plat shows the unit boundaries and resources to be protected. Chemical will not be mixed, handled or staged with 100 feet of protected resources.


No herbicide will be directly applied within 60 feet (aerial) or 10 feet (ground) of the high water mark of any protected resource defined as F or D stream, lakes, significant wetlands and other areas of standing open water greater than one-quarter acre at the time of application. No treatment of timbered buffers left during harvest within 100 feet of protected resources will be done. All application will be done in compliance with the Oregon Forest Practices Rules and label instructions. The operator will have a current map and/or aerial photo showing locations of the unit boundaries and resources requiring protection. Application of herbicide within the 100 ft adjacent to the protected resources will be flown parallel to the stream (aerial).

Unit # 1324 (ODF #3)

Legal Description: 34-155-6W

Stream & Classification SF TRIB TO BEARCK

Sincerely,



Jeff Yost

South Valley Area

2-4-14

Operator (s)

Date

Stewardship Forester

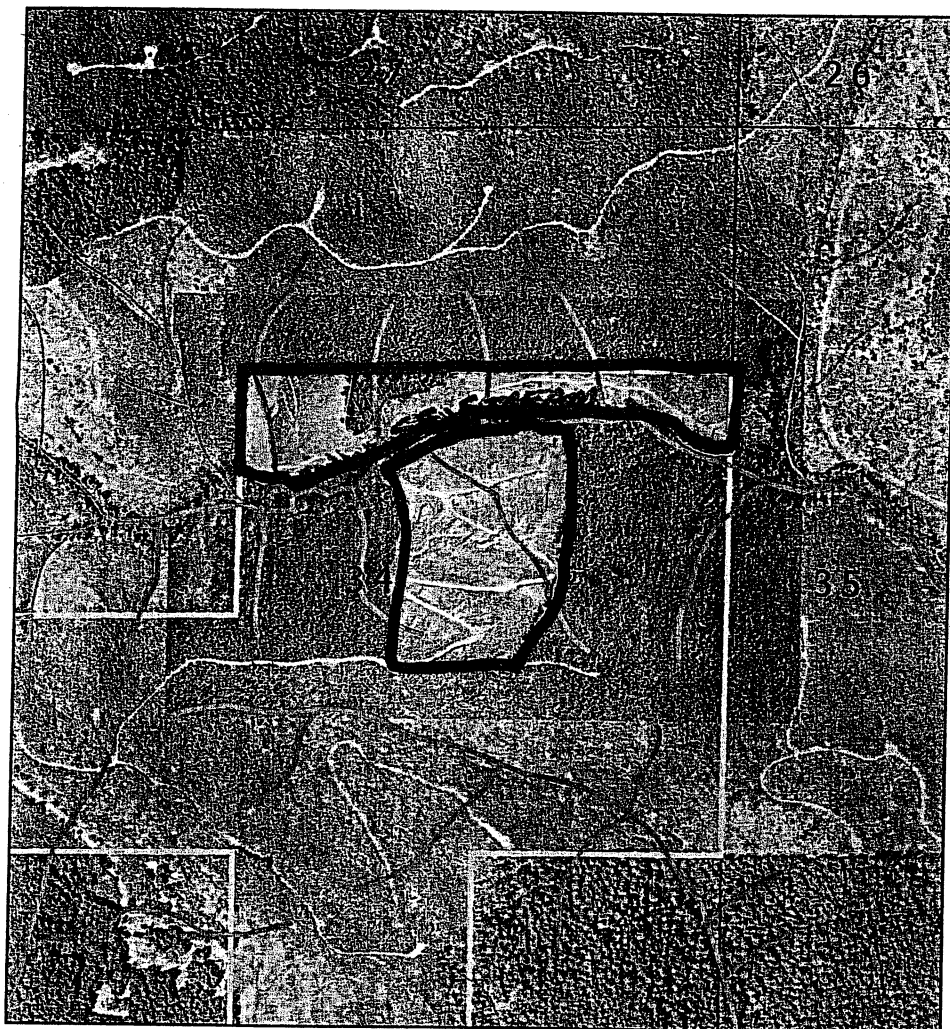
Date

Weyerhaeuser Company
South Valley Western Timberlands
P.O. Box 1819, Eugene, OR 97440
(541) 744-4600 (541) 746-2511 [24 hrs.]

Aerial Herbicide Application Report

Area/Road No. HIGH PASS 34

District: South Valley

Season SPRING 14

Sec(s)	<u>34</u>		
Twp(s)	<u>153</u>		
Rge(s)	<u>6W</u>		

Elevation: _____ Scale 1" = 1,000'

Unit(s)	Date(s)	Time of Day (Begin/End)
		/
		/
		/

Type of Equipment: HELICOPTERApplication Method: BROADCAST

Contractor/Co.:

Full name of applicator/certification #:

FAA No.:

Boom Type:

Nozzle Size:

Pressure:

Date	Time	Temp °F/F	Wind Dir/Spd	RH%

Reforestation Unit #:

Chemical Supplier: Helena Wilbur-EllisContainers rinsed at least 3x & recycled
Comments:

Date

By

Unit	Acres	Chemical/Ac (Trade Name)		Surfactant-Carrier/Ac				Water G/Acre	Total G/Acre	Site Prep	Release	Target Species
		Chemical										
<u>1324</u>	<u>40</u>										<u>X</u>	<u>6+P</u>
Actual												

Note: This record shall be kept for 3 years in accordance with ORS 634.146.

Written plan required? Yes ☒ No ☐Resource to be protected: SF TRIB TO BEAR CK

Submitted to: _____ Date: _____

Operator Signed: _____ Date: _____

Date State Notification Submitted: _____

Date Application can begin: _____

Additional Requirements

- ☐ Neighbor Notification: _____
- ☐ Wetland Protection: _____
- ☐ Open Water/Rainfall: _____
- ☐ T/E Protection: _____
- ☐ Other: _____

Notes: 15-day waiting period cannot be waived for aerial spray.
Full name of all applicators and trainees applying pesticide must be recorded. All information must be recorded within 30 days following the pesticide application.