



State of Oregon  
Department of Forestry - Department of Revenue  
Notification Number: 2014-781-00817  
Timber Sale: West Lane Fall BP



Attached is the processed information from the Notification of Operation/Application for Permit signed by Jeff Yost representing the Land Owner, and received by Department of Forestry on August 4, 2014. Please review this information and retain for future reference.

**Notices and Permits**

Notice is given to the State Forester that an operation will be conducted on the lands described herein.

A permit to use fire or operate power driven machinery is issued for the land described herein.

**SF Comments:** Applicant Remarks: Landowner requests waiver of 15 day wait on portions of operation >100' from "F" streams.  
**Forester Comments:** Waiver granted for areas outside 100 ft from Type F streams. Operation may begin on August 12, 2014.

**Notification 15 Day Waiting Period:**

This Operation is subject to the 15 day Waiting Period. A waiver was requested and was granted by Brian Peterson on August 5, 2014.

**Operator:**

South Valley Timberlands  
Weyerhaeuser Company  
P.O. Box 1819  
Eugene, OR 97440-1819  
(541) 744-4600

**Fire Contact:**

Jeff Yost  
(541) 744-4600

**Land Owner:**

South Valley Timberlands  
Weyerhaeuser Company  
P.O. Box 1819  
Eugene, OR 97440-1819  
(541) 744-4600

**Timber Owner:**

District: **Western Lane**

Office: **Veneta Unit**

County: **Lane**

(Subscriber Copy)

**Doug Decker, State Forester**  
**Link Smith, District Forester**

**Unit Information - Notification: 201478100817**

Unit 3 of 9 Start: 08/11/14 End: 12/31/14

Status: Open

Stewardship Forester: Brian Peterson

**Site Conditions** Waters: Lake or stream Within 100 feet.

Soils: No mass soil movement.

Slope: 0% to 35%.

SF Phone Number:

Priorities: **Fire: Low FPA: Medium**

Twp	Rge	Sec	NE				NW				SW				SE				Government Lot Number	Tax Lot No.	Reg Use
			NE	NW	SW	SE	NE	NW	SW	SE	NE	NW	SW	SE	NE	NW	SW	SE			
19S	05W	34	<input type="checkbox"/>	<input type="checkbox"/>	<input type="checkbox"/>	<input type="checkbox"/>	<input type="checkbox"/>	<input type="checkbox"/>	<input type="checkbox"/>	<input type="checkbox"/>	<input type="checkbox"/>	<input type="checkbox"/>	<input type="checkbox"/>	<input type="checkbox"/>	<input checked="" type="checkbox"/>	<input checked="" type="checkbox"/>	<input checked="" type="checkbox"/>	<input checked="" type="checkbox"/>			WT-1
19S	05W	35	<input type="checkbox"/>	<input type="checkbox"/>	<input type="checkbox"/>	<input type="checkbox"/>	<input type="checkbox"/>	<input type="checkbox"/>	<input type="checkbox"/>	<input type="checkbox"/>	<input type="checkbox"/>	<input checked="" type="checkbox"/>	<input checked="" type="checkbox"/>	<input type="checkbox"/>	<input type="checkbox"/>	<input type="checkbox"/>	<input type="checkbox"/>	<input type="checkbox"/>			WT-1

Activity	Method	Acres	Feet	MBF	Comment
4a - Herbicide Application	Ground	100.00	0	0	Siuslaw 100 #3; Brand: Forestry Garlon XRT, Polaris AC; Additives: MSO, Non-Ionic Surfactant

**Resource Name**

Tributaries to Farman Creek

Subscribers: Forestland Dwellers

**Resource Description**

Tributaries to Farman Creek: Small Non-Fish Stream(s)

Unit Information - Notification: 201478100817  
Unit 4 of 9 Start: 08/11/14 End: 12/31/14  
Status: Open  
Stewardship Forester: Brian Peterson

Site Conditions Waters: Lake or stream Within 100 feet.  
Soils: No mass soil movement.  
Slope: 36% to 65%.  
SF Phone Number:

Priorities: Fire: Low FPA: Medium

			NE				NW				SW				SE				Government	Tax Lot	Reg
Twp	Rge	Sec	NE	NW	SW	SE	NE	NW	SW	SE	NE	NW	SW	SE	NE	NW	SW	SE	Lot Number	No.	Use
19S	05W	35	<input type="checkbox"/>	<input type="checkbox"/>	<input type="checkbox"/>	<input type="checkbox"/>	<input type="checkbox"/>	<input checked="" type="checkbox"/>	<input checked="" type="checkbox"/>	<input checked="" type="checkbox"/>	<input type="checkbox"/>	<input checked="" type="checkbox"/>	<input type="checkbox"/>	<input type="checkbox"/>	<input type="checkbox"/>	<input type="checkbox"/>	<input type="checkbox"/>	<input type="checkbox"/>			WT-1

Activity	Method	Acres	Feet	MBF	Comment
4a - Herbicide Application	Ground	98.00	0	0	Siuslaw 100 #4; Brand: Forestry Garlon XRT, Polaris AC; Additives: MSO, Non-Ionic Surfactant

Resource Name	Resource Description
Tributaries to Farman Creek	Tributaries to Farman Creek: Small Non-Fish Stream(s), Small Unknown

Subscribers: Forestland Dwellers

Unit Information - Notification: 201478100817  
Unit 5 of 9 Start: 08/11/14 End: 12/31/14  
Status: Open  
Stewardship Forester: Brian Peterson

Site Conditions Waters: Lake or stream Within 100 feet.  
Soils: No mass soil movement.  
Slope: 36% to 65%.  
SF Phone Number:

Priorities: Fire: Low FPA: Medium

			NE				NW				SW				SE				Government	Tax Lot	Reg
Twp	Rge	Sec	NE	NW	SW	SE	NE	NW	SW	SE	NE	NW	SW	SE	NE	NW	SW	SE	Lot Number	No.	Use
19S	05W	35	<input type="checkbox"/>	<input type="checkbox"/>	<input type="checkbox"/>	<input type="checkbox"/>	<input checked="" type="checkbox"/>	<input type="checkbox"/>	<input type="checkbox"/>	<input checked="" type="checkbox"/>	<input checked="" type="checkbox"/>	<input type="checkbox"/>	<input checked="" type="checkbox"/>	<input checked="" type="checkbox"/>	<input type="checkbox"/>	<input type="checkbox"/>	<input type="checkbox"/>	<input type="checkbox"/>			WT-1

Activity	Method	Acres	Feet	MBF	Comment
4a - Herbicide Application	Ground	36.00	0	0	Siuslaw 100 #5; Brand: Forestry Garlon XRT, Polaris AC; Additives: MSO, Non-Ionic Surfactant

Resource Name	Resource Description
Tributaries to Farman Creek	Tributaries to Farman Creek: Small Unknown
Tributaries to Farman Creek	Other Wetland Greater than ½ Acre
Subscribers: Forestland Dwellers	



85647 Hwy 99 S  
Eugene OR 97405-9542  
PO Box 1819  
Eugene OR 97440-1819  
Tel (541) 744 4600  
Fax (541) 744 4679

## WRITTEN PLAN OF OPERATION FOR GROUND HERBICIDE APPLICATION

Weyerhaeuser Company is planning backpack spot spray applications targeting broadleaf and/or herbaceous vegetation near protected resources. This letter is our submission of a written plan of operation for activities within 100 feet of protected resources. The plat submitted with the ODF notification shows the unit boundaries and resources to be protected. Chemical will not be mixed, handled or staged with 100 feet of protected resources.

No herbicide will be directly applied within 10 feet of the high water mark of any protected resource defined as F or D stream, lakes, significant wetlands and other areas of standing open water greater than one-quarter acre at the time of application. No treatment of existing streamside buffer strips from previous harvest activities will be done. All application will be done in compliance with the Oregon Forest Practices Rules and label instructions.

Landowner will identify the above-protected resources with crew foreman prior to application by means of aerial photos, maps and/or ground visits to provide operator with adequate information to properly treat the area.

Unit # 1502 (ODF #3)  
Legal Description: 34/35 19S-5W  
Stream & Classification SF FARMAN CR TRIB

Sincerely,

  
Jeff Yost, Forester

8-1-14

\_\_\_\_\_  
Operator

\_\_\_\_\_  
Date

\_\_\_\_\_  
Forest Practices Forester

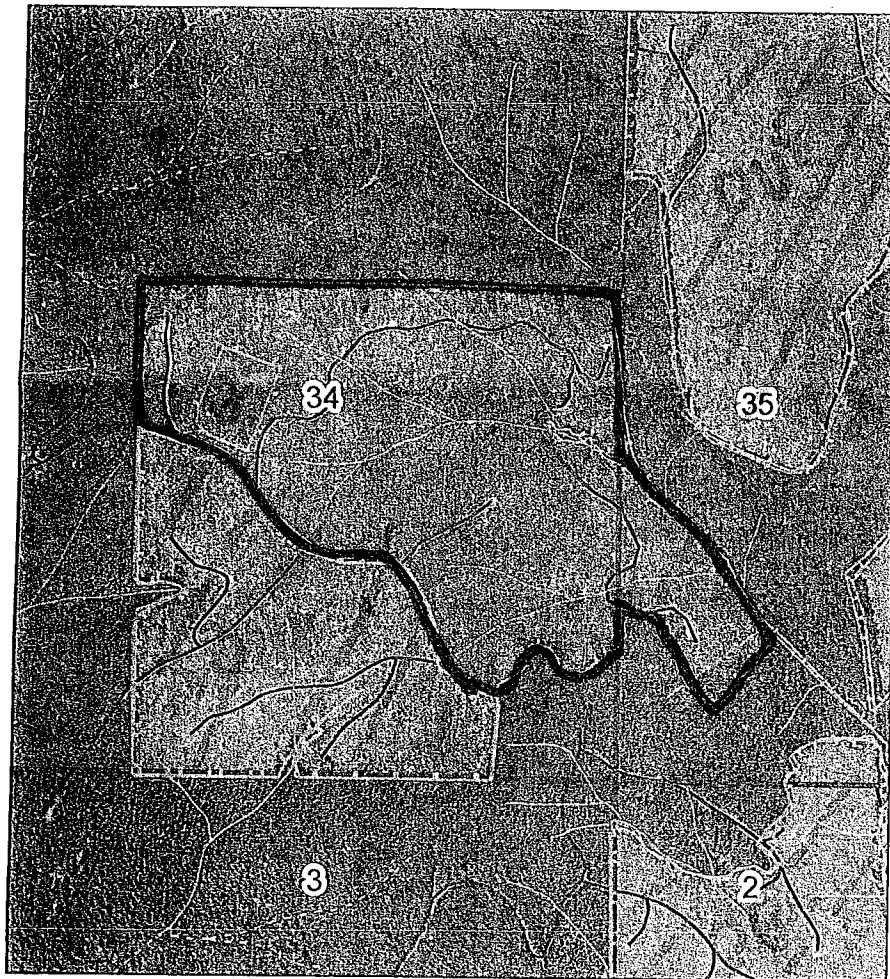
\_\_\_\_\_  
Date

Ground Herbicide Application Report

District: South Valley

Season Fall 2014

Area/Road No. SIUSLOW 100 #3



Sec(s)	34	35	
Twp(s)	19S	19S	
Rge(s)	5W	5W	

Elevation: \_\_\_\_\_ Scale 1" = 1,000'

Type of Equipment: Backpack

Application Method: H+S/FOLIAR/BASAL

Contractor/Co.: \_\_\_\_\_

Full name of applicator/certification #: \_\_\_\_\_

Reforestation Unit #: \_\_\_\_\_

Estimated Trees/acre \_\_\_\_\_

Harvest Completion \_\_\_\_\_

Site Preparation Date \_\_\_\_\_

Meter-Jet@Specifications:

10 milliliters mix applied per tree

19 square feet treated (area per tree)

Chemical Supplier (Check One):

☐ Helena Chemical ☐ Wilbur Ellis

☐ Containers rinsed at least 3x & recycled

Comments: \_\_\_\_\_

Date \_\_\_\_\_ By \_\_\_\_\_

Unit	Acres	Chemical/Ac (Trade Name)					Surfactant-Carrier/Ac					Water G/Acre	Total G/Acre	Site Prep	Release	Target Species
		Chemical														
1502	100															BLM, , Etc
Actual																

Note: This record shall be kept for 3 years in accordance with ORS 634.146.

Written plan required? Yes ☒ No ☐

Resource to be protected: SF TRIB TO FARMER CK

Submitted to: \_\_\_\_\_ Date \_\_\_\_\_

Contractor Signed: \_\_\_\_\_ Date \_\_\_\_\_

Date Application can begin: \_\_\_\_\_

Forestry Garlon xrt #62719-553  
Velpar L #352-392  
Velpar DF #352-581  
Sulfomet Extra #352-622-85588  
Transline, #62719-259  
Garlon 3A #62719-37

Accord Conc/Rodeo, #62719-324  
Polaris AC, #228-480  
Sulfomet, #352-401-85588  
LV6 EC, # 71368-11  
DMA IVM Amine #62719-3

**Additional Requirements**

- ☐ Neighbor Notification: \_\_\_\_\_
- ☐ Wetland Protection: \_\_\_\_\_
- ☐ Open Water/Rainfall: \_\_\_\_\_
- ☐ T/E Protection: \_\_\_\_\_
- ☐ Other: \_\_\_\_\_

Date State Notification Submitted: \_\_\_\_\_

Notes: 15-day waiting period cannot be waived for aerial spray.  
Full name of all applicators and trainees applying pesticide must be recorded. All information must be recorded within 30 days following the pesticide application.

Weyerhaeuser Company  
South Valley Operations Western Timberlands  
P.O. Box 1819, Eugene, OR 97440  
(541) 744-4600 (541) 746-2511 [24 hrs.]

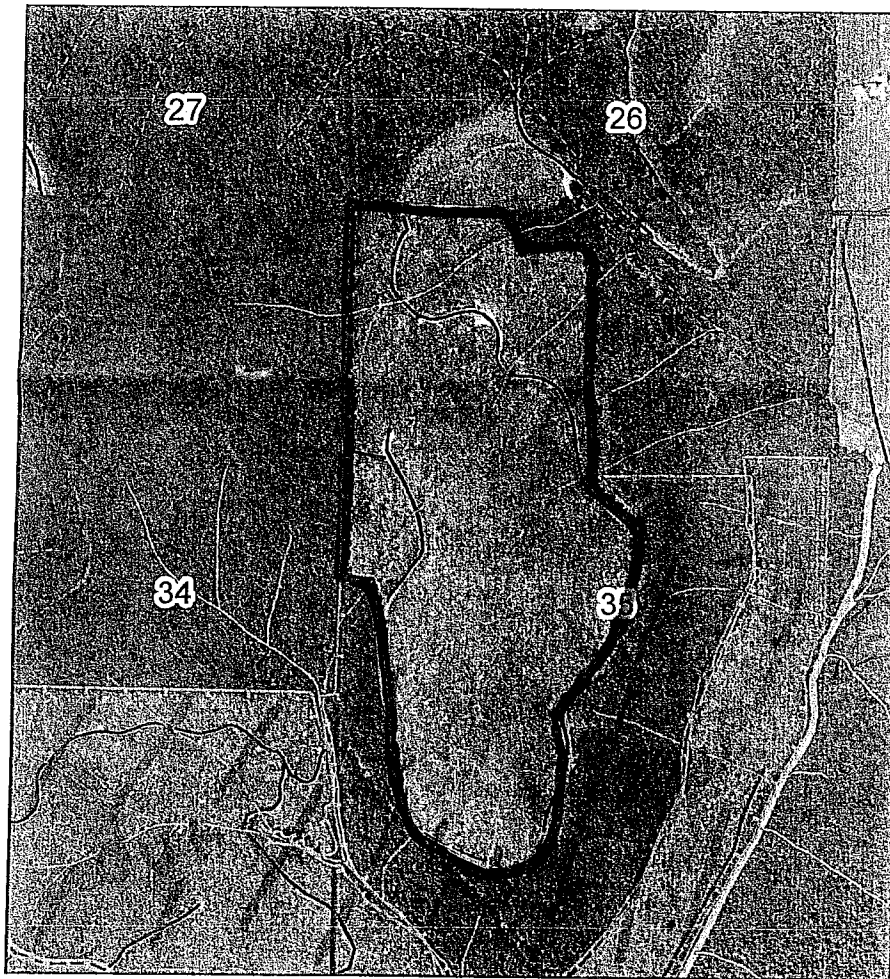
DDF # 4

Area/Road No. Siustaw 100 #4

Ground Herbicide Application Report

District: South Valley

Season Fall 2014



Sec(s)	<u>35</u>		
Twp(s)	<u>195</u>		
Rge(s)	<u>5W</u>		

Elevation: \_\_\_\_\_ Scale 1" = 1,000'

Type of Equipment: Backpack

Application Method: H+S/FOLIAR/GRAPE

Contractor/Co.: \_\_\_\_\_

Full name of applicator/certification #: \_\_\_\_\_

Reforestation Unit #: \_\_\_\_\_

Estimated Trees/acre \_\_\_\_\_

Harvest Completion \_\_\_\_\_

Site Preparation Date \_\_\_\_\_

Meter-Jet® Specifications:

10 milliliters mix applied per tree

19 square feet treated (area per tree)

Chemical Supplier (Check One):

Helena Chemical Wilbur Ellis

Containers rinsed at least 3x & recycled

Comments: \_\_\_\_\_

Date \_\_\_\_\_ By \_\_\_\_\_

Note: This record shall be kept for 3 years in accordance with OR S 634.146.

Unit	Acres	Chemical/Ac (Trade Name)		Surfactant-Carrier/Ac		Water G/Acre	Total G/Acre	Site Prep	Release	Target Species
		Chemical								
<u>1603</u>	<u>96</u>								<u>K</u>	BLM, , Etc
Actual										

Written plan required? Yes ☐ No ☒

Resource to be protected: \_\_\_\_\_

Submitted to: \_\_\_\_\_ Date \_\_\_\_\_

Contractor Signed: \_\_\_\_\_ Date \_\_\_\_\_

Date Application can begin: \_\_\_\_\_

Forestry Garlon xrt #62719-553  
Velpar L #352-392  
Velpar DF #352-581  
Sulfomet Extra #352-622-85588  
Transline, #62719-259  
Garlon 3A #62719-37

Accord Conc/Rodeo, #62719-324  
Polaris AC, #228-480  
Sulfomet, #352-401-85588  
LV6 EC, # 71368-11  
DMA IVM Amine #62719-3

**Additional Requirements**

- ☐ Neighbor Notification: \_\_\_\_\_
- ☐ Wetland Protection: \_\_\_\_\_
- ☐ Open Water/Rainfall: \_\_\_\_\_
- ☐ T/E Protection: \_\_\_\_\_
- ☐ Other: \_\_\_\_\_

Date State Notification Submitted: \_\_\_\_\_

Notes: 15-day waiting period cannot be waived for aerial spray.

Full name of all applicators and trainees applying pesticide must be recorded. All information must be recorded within 30 days following the pesticide application.



85647 Hwy 99 S  
Eugene OR 97405-9542  
PO Box 1819  
Eugene OR 97440-1819  
Tel (541) 744 4600  
Fax (541) 744 4679

## WRITTEN PLAN OF OPERATION FOR GROUND HERBICIDE APPLICATION

Weyerhaeuser Company is planning backpack spot spray applications targeting broadleaf and/or herbaceous vegetation near protected resources. This letter is our submission of a written plan of operation for activities within 100 feet of protected resources. The plat submitted with the ODF notification shows the unit boundaries and resources to be protected. Chemical will not be mixed, handled or staged with 100 feet of protected resources.

No herbicide will be directly applied within 10 feet of the high water mark of any protected resource defined as F or D stream, lakes, significant wetlands and other areas of standing open water greater than one-quarter acre at the time of application. No treatment of existing streamside buffer strips from previous harvest activities will be done. All application will be done in compliance with the Oregon Forest Practices Rules and label instructions.

Landowner will identify the above-protected resources with crew foreman prior to application by means of aerial photos, maps and/or ground visits to provide operator with adequate information to properly treat the area.

Unit # 1504 (OPF # 5)

Legal Description: .35 - 195 - 5W

Stream & Classification MF FARMANUCK AND SF TRIP

Sincerely,



Jeff Yost, Forester

8-1-14

\_\_\_\_\_  
Operator

\_\_\_\_\_  
Date

\_\_\_\_\_  
Forest Practices Forester

\_\_\_\_\_  
Date

Ground Herbicide Application Report

District: South Valley

Season Fall 2014

Area/Road No. Siwslaw 100 #5

Sec(s)	<u>35</u>		
Twp(s)	<u>10S</u>		
Rge(s)	<u>6W</u>		

Elevation: \_\_\_\_\_ Scale 1" = 1,000'

Type of Equipment: Backpack

Application Method: H+S/Follow/BASH

Contractor/Co.: \_\_\_\_\_

Full name of applicator/certification #: \_\_\_\_\_

Reforestation Unit #: \_\_\_\_\_

Estimated Trees/acre \_\_\_\_\_

Harvest Completion \_\_\_\_\_

Site Preparation Date \_\_\_\_\_

Meter-Jet@Specifications:

10 milliliters mix applied per tree

19 square feet treated (area per tree)

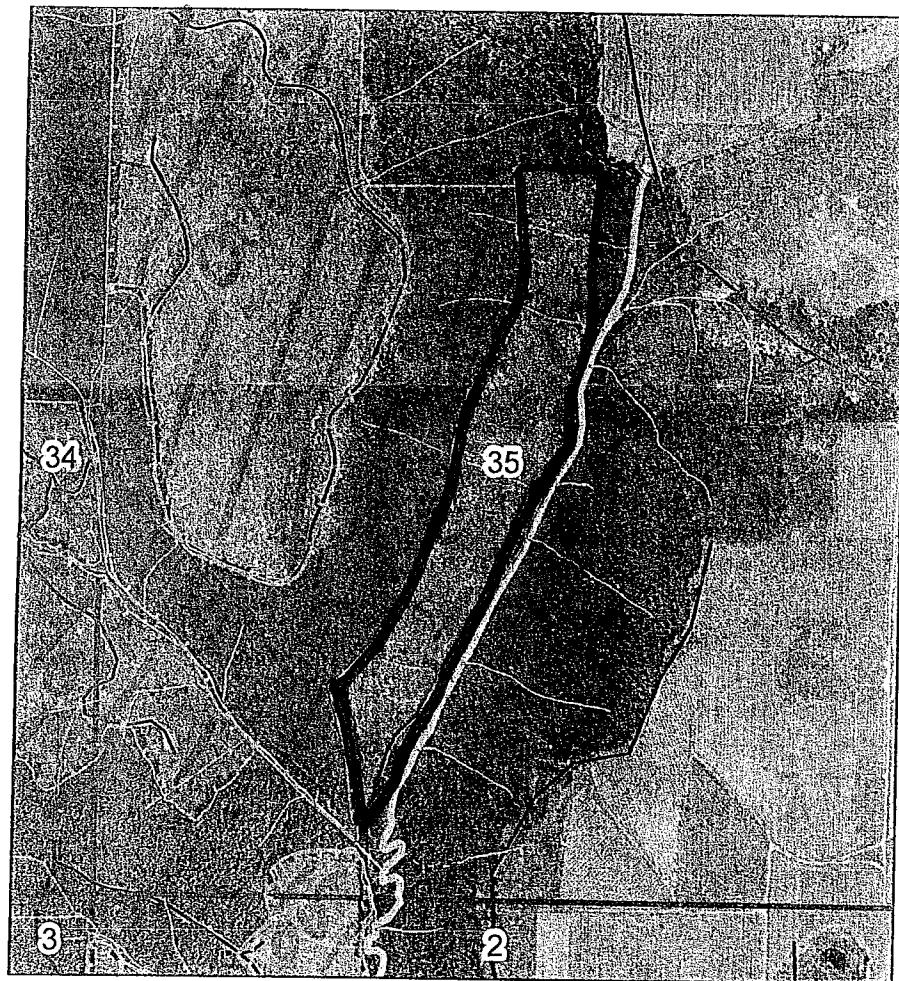
Chemical Supplier (Check One):

☐ Helena Chemical ☐ Wilbur Ellis

☐ Containers rinsed at least 3x & recycled

Comments: \_\_\_\_\_

Date \_\_\_\_\_ By \_\_\_\_\_



Note: This record shall be kept for 3 years in accordance with ORS 634.146.

Unit	Acres	Chemical/Ac (Trade Name)				Surfactant-Carrier/Ac				Water G/Acre	Total G/Acre	Site Prep	Release	Target Species
		Chemical												
<u>1504</u>	<u>36</u>												<input checked="" type="checkbox"/>	BLM, Etc
Actual														

Written plan required? Yes ☒ No ☐

Resource to be protected: ME FARMER CK AND SF TRUB

Submitted to: \_\_\_\_\_ Date \_\_\_\_\_

Contractor Signed: \_\_\_\_\_ Date \_\_\_\_\_

Date Application can begin: \_\_\_\_\_

Forestry Garlon xrt #62719-553  
Velpar L #352-392  
Velpar DF #352-581  
Sulfomet Extra #352-622-85588  
Transline, #62719-259  
Garlon 3A #62719-37

Accord Conc/Rodeo, #62719-324  
Polaris AC, #228-480  
Sulfomet, #352-401-85588  
LV6 EC, # 71368-11  
DMA IVM Amine #62719-3

**Additional Requirements**

- ☐ Neighbor Notification: \_\_\_\_\_
- ☐ Wetland Protection: \_\_\_\_\_
- ☐ Open Water/Rainfall: \_\_\_\_\_
- ☐ T/E Protection: \_\_\_\_\_
- ☐ Other: \_\_\_\_\_

Date State Notification Submitted: \_\_\_\_\_

Notes: 15-day waiting period cannot be waived for aerial spray.  
Full name of all applicators and trainees applying pesticide must be recorded. All information must be recorded within 30 days following the pesticide application.