



State of Oregon
Department of Forestry - Department of Revenue
Notification Number: 2014-781-00993
Timber Sale:



Attached is the processed information from the Notification of Operation/Application for Permit signed by Chad Howard representing the Land Owner, and received by Department of Forestry on September 29, 2014. Please review this information and retain for future reference.

Notices and Permits

Notice is given to the State Forester that an operation will be conducted on the lands described herein.

A permit to use fire or operate power driven machinery is issued for the land described herein.

SF Comments:	
	Notification 15 Day Waiting Period: This Operation is subject to the 15 day Waiting Period. A waiver was requested and was granted by State Lands on October 1, 2014.
	Operator: Chad Howard Oregon Department of Forestry- Western Lane 87950 Territorial Rd Veneta, OR 97487 (541) 935-2283
	Fire Contact: Chad Howard (541) 935-2283
	Land Owner: Chad Howard Oregon Department of Forestry- Western Lane 87950 Territorial Rd Veneta, OR 97487 (541) 935-2283
Timber Owner:	
District: Western Lane	
Office: Veneta Unit	
County: Lane	

(Subscriber Copy)

Doug Decker, State Forester
Link Smith, District Forester

Jan Wroncy
Jan Wroncy
94340 Horton Road
Blachly, OR 97412

Unit Information - Notification: 201478100993

Unit 1 of 7 Start: 10/01/14 End: 12/31/14

Status: Open

Stewardship Forester: State Lands

Site Conditions Waters: Lake or stream Within 100 feet.

Soils: No mass soil movement.

Slope: 0% to 35%.

SF Phone Number:

Priorities: **Fire: Low FPA: Medium**

Twp	Rge	Sec	NE				NW				SW				SE				Government	Tax Lot	Reg
			NE	NW	SW	SE	NE	NW	SW	SE	NE	NW	SW	SE	NE	NW	SW	SE	Lot Number	No.	Use
16S	07W	26	<input type="checkbox"/>	<input type="checkbox"/>	<input type="checkbox"/>	<input type="checkbox"/>	<input type="checkbox"/>	<input type="checkbox"/>	<input type="checkbox"/>	<input type="checkbox"/>	<input type="checkbox"/>	<input checked="" type="checkbox"/>	<input checked="" type="checkbox"/>	<input type="checkbox"/>	<input type="checkbox"/>	<input type="checkbox"/>	<input type="checkbox"/>				WT-1

Activity	Method	Acres	Feet	MBF	Comment
6 - Treatment of Slash	Burning	64.00	0	0	Fish Ridge

Resource Name

Poodle Creek

Tributaries to Fish Creek

Subscribers: Jan Wroncy

Resource Description

Poodle Creek: Small Unknown

Tributaries to Fish Creek: Small Unknown

Unit Information - Notification: 201478100993

Unit 5 of 7 Start: 10/01/14 End: 12/31/14

Status: Open

Stewardship Forester: State Lands

Site Conditions Waters: Lake or stream Within 100 feet.

Soils: No mass soil movement.

Slope: 0% to 35%.

SF Phone Number:

Priorities: **Fire: Low FPA: Medium**

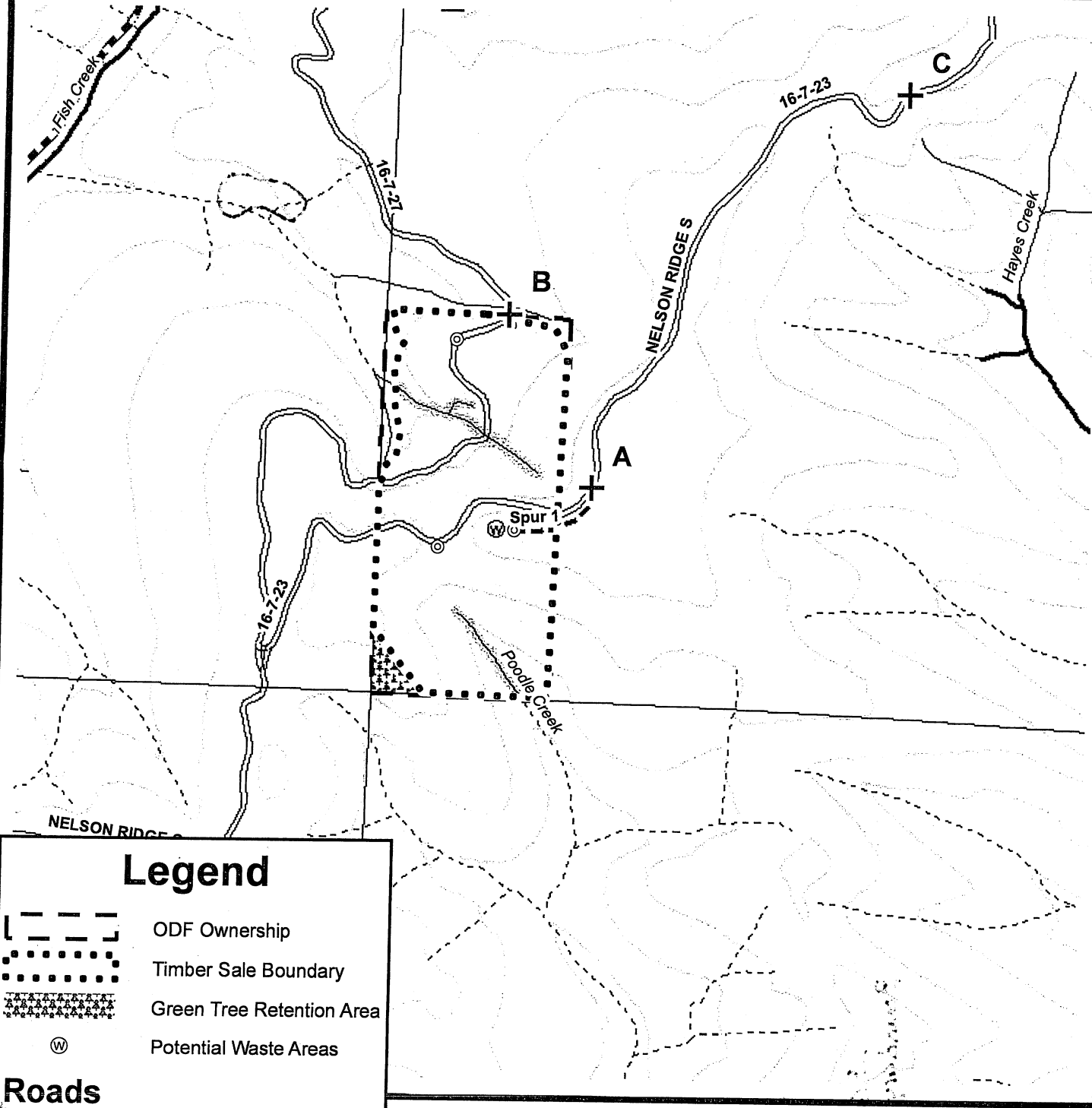
Twp	Rge	Sec	NE				NW				SW				SE				Government	Tax Lot	Reg
			NE	NW	SW	SE	NE	NW	SW	SE	NE	NW	SW	SE	NE	NW	SW	SE	Lot Number	No.	Use
16S	07W	8	<input type="checkbox"/>	<input type="checkbox"/>	<input type="checkbox"/>	<input type="checkbox"/>	<input type="checkbox"/>	<input type="checkbox"/>	<input type="checkbox"/>	<input type="checkbox"/>	<input type="checkbox"/>	<input type="checkbox"/>	<input type="checkbox"/>	<input type="checkbox"/>	<input type="checkbox"/>	<input type="checkbox"/>	<input type="checkbox"/>	<input checked="" type="checkbox"/>			WT-1

Activity	Method	Acres	Feet	MBF	Comment
6 - Treatment of Slash	Burning	0.50	0	0	Jay Road


Resource Name

Resource Description

Subscribers: Jan Wroncy




Legend



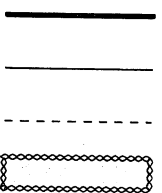
- ODF Ownership
- Timber Sale Boundary
- Green Tree Retention Area
- Potential Waste Areas

Roads



- Highway
- Paved road
- Surfaced road
- Road Re-Construction

Streams



- Fish
- Nonfish
- Unknown
- Posted Stream Buffer

Exhibit "A"

OF TIMBER SALE CONTRACT NO. 341-13-097
FISH RIDGE
PORTIONS OF SECTION 26, T16S, R7W, W.M.
LANE COUNTY, OREGON

Contours = 40'

0 500 1,000 2,000 Feet

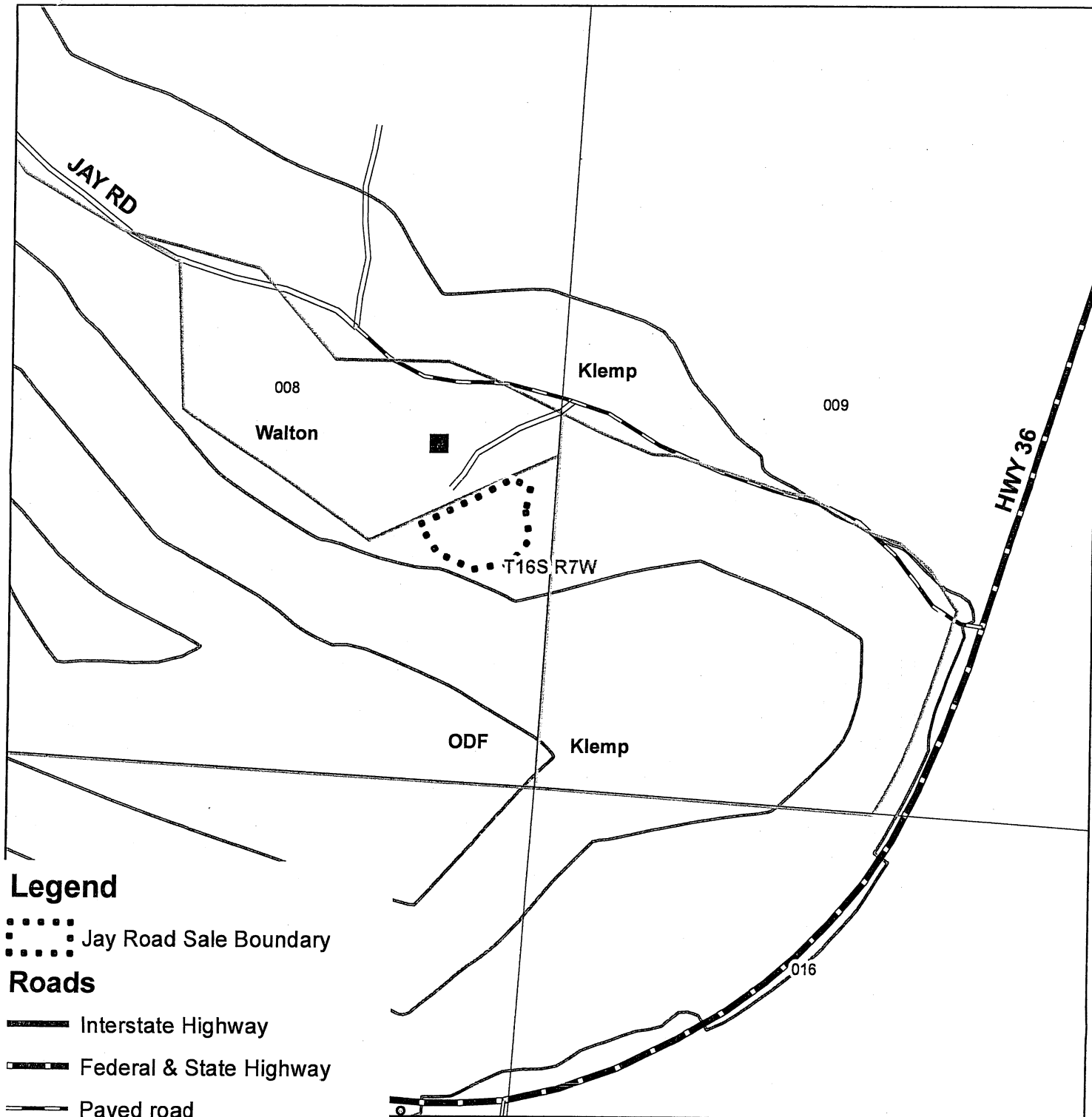
1 inch = 1,000 feet

This product is for informational use and may not have been prepared for or be suitable for legal, engineering or surveying purposes. Users of this information should review or consult the primary data and information sources to ascertain the usability of this information.



"STEWARDSHIP IN FORESTRY"

	Gross Acres	Net Acres
Total (CC)	71	64



Legend

⋯ Jay Road Sale Boundary

Roads

— Interstate Highway

- - - Federal & State Highway

— Paved road

— Surfaced road

⋯ Dirt/Primitive Road - driveable

⋯ Old road bed - not driveable

- - - Blocked road

Streams

— Fish

— Nonfish

■ - Home

Exhibit "A"

OF TIMBER SALE CONTRACT NO. 342-14-703
JAY ROAD
PORTIONS OF SECTION 8, T16S, R7W, W.M.
LANE COUNTY, OREGON

Contours = 20'

0 125 250 500 Feet

1 inch = 250 feet

0.5 acres



"STEWARDSHIP IN FORESTRY"

This product is for informational use and may not have been prepared for or be suitable for legal, engineering or surveying purposes. Users of this information should review or consult the primary data and information sources to ascertain the usability of this information.