



State of Oregon
Department of Forestry - Department of Revenue
Notification Number: 2015-781-04902
Operation Name: 2015 WEST LANE GROUND SPRAY

This report is the processed information from the Notification of Operation/Application for Permit to Operate Power Driven Machinery submitted by GLTC 2 and received by Department of Forestry on 3/13/2015.

You must wait at least 15 days after successful submittal of this notification before starting the activities in the notification (see OAR 629-605-0150(1)). You may contact the Stewardship Forester to request a waiver of the 15-day waiting period. The waiting period remains in effect unless you receive notice from the Stewardship Forester that it is waived.

Notice and Permits

Notice is given to the State Forester that an operation will be conducted on the lands described herein.

Oregon Department of Forestry Contact Information

ODF District: Western Lane
ODF Office: Veneta, Western Lane
Phone: (541) 935-2283
Stewardship Forester: Brian Peterson
Email: BPETERSON@ODF.STATE.OR.US

Landowner(s)

GLTC 2
Giustina Land & Timber Co.
PO Box 989
Eugene, Oregon 97440
5413452301

Notice to Landowner(s)

Reforestation may be required by the landowner if timber harvesting is part of the proposed operations.

On-site inspections may be conducted by Oregon Department of Forestry employees to ensure compliance with all laws and rules governing fire protection and forest practices on private land.

Land use conversion to non-forest use involves regulations administered by other state and local governments, which may apply to the future use or development of this site.

Notice to Operator(s)

If you are conducting timber harvesting or road construction within 100 feet of overhead utility lines contact the local utility in accordance with ORS 757.805 - Oregon's Overhead Safety Act and OAR 437-007-0230 - Power Line Safeguards. Identification tags are located on each pole.

Call the Oregon Utility Notification Center at 811 at least 2 business days before starting timber harvesting, road construction, or any other activities involving excavation that may affect an underground utility line. The Center will coordinate with the appropriate utility companies to locate underground utility lines that may be affected by your activities.

Fire Emergency Contact

MICHAEL TUCKER
5413452301

LEGAL NOTICE

The following section provides legal notification of the requirement to submit a written plan

Report generated on 3/15/2015 by Oregon Department of Forestry
Forest Activity Electronic Reporting and Notification System (FERNS)

before certain portions of this Operation may begin.

Statutory Written Plan

A Statutory Written Plan may be required before operation activities begin near the protected resources listed in the following Operation information page(s) or otherwise described to you by the Stewardship Forester, OAR 629-605-0170.

The Statutory Written Plan must describe in detail how the resource(s) will be protected during the operation. There is a waiting period for Statutory Written Plans that is separate from the notification waiting period. Contact the Stewardship Forester listed above for more information on Written Plans and waiting periods.

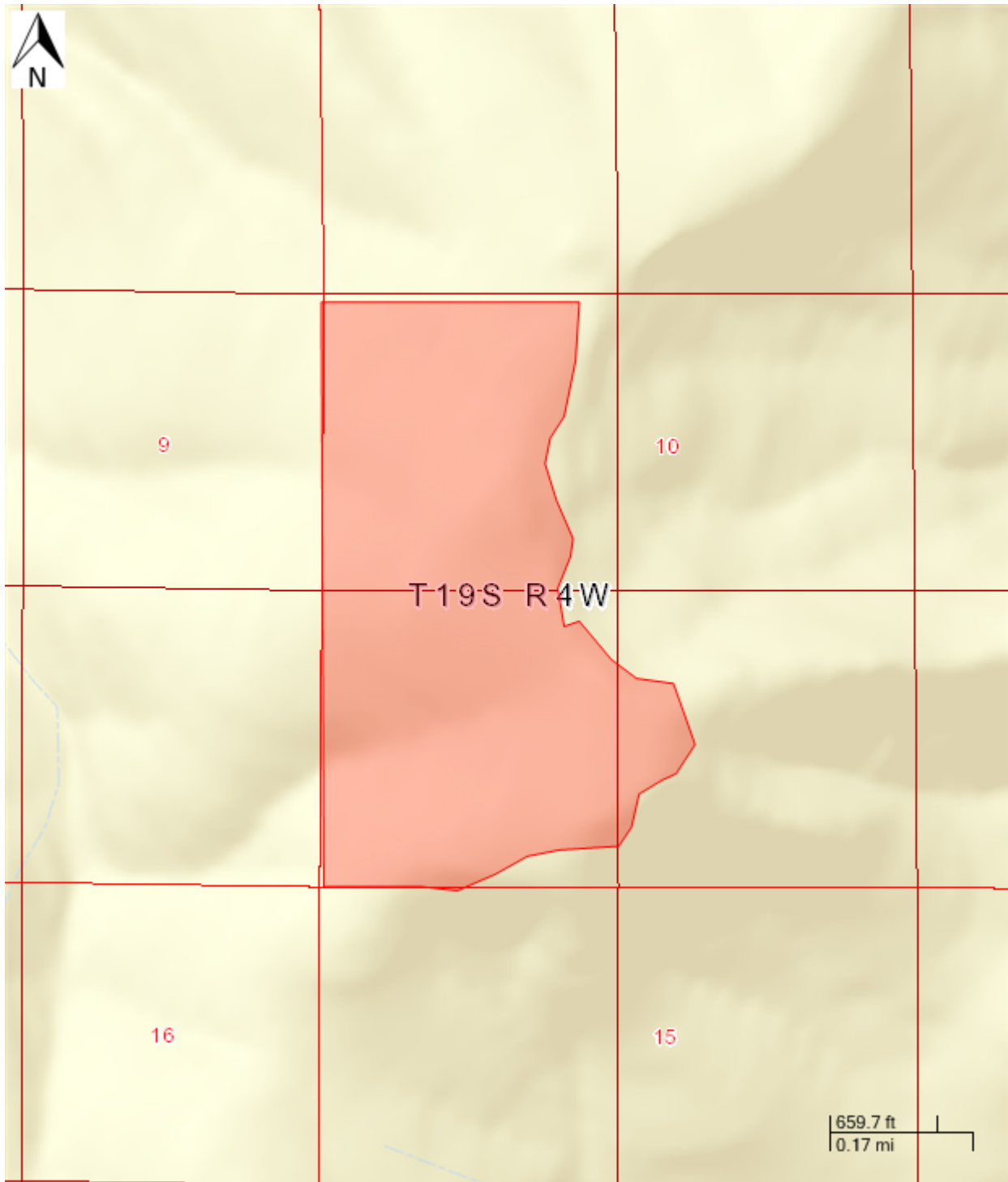
A portion or all of your operation(s) may be eligible for a waiver of the Statutory Written Plan requirement. Use the Resource Description information provided on the following Operation page(s) in conjunction with Technical Note #10 to determine your eligibility. Go to the following link or contact your Stewardship Forester for more information:

http://www.oregon.gov/odf/PRIVATE_FORESTS/docs/20130816_Technote_Flowchart_Final.pdf

Non-Statutory Written Plan:

A Non-Statutory Written Plan may be required for resources or conditions in or near this Operation as determined by the Stewardship Forester, OAR 626-605-0170(10).

Unit: SHOVEL READY #1: 71.7 acres



Report generated on 3/15/2015 by Oregon Department of Forestry
Forest Activity Electronic Reporting and Notification System (FERNS)

Unit: SHOVEL READY #1 - Activities

Activity: Herbicide Application (Unit)

Quantity:

Start: 3/30/2015 End: 12/31/2015

Method(s): Ground - Manual spot application,

Chemical(s): glyphosate and triclopyr with ester (ester) and hexazinone & sulfometuron methyl

Chemical Carrier(s): water

Chemical Additive(s): Dyne-Amic

Remarks:

Operator:

Johnny Salgado
Northwest Reforestation Services, INC
PO Box 108
Springfield, Oregon 97477
5413444991

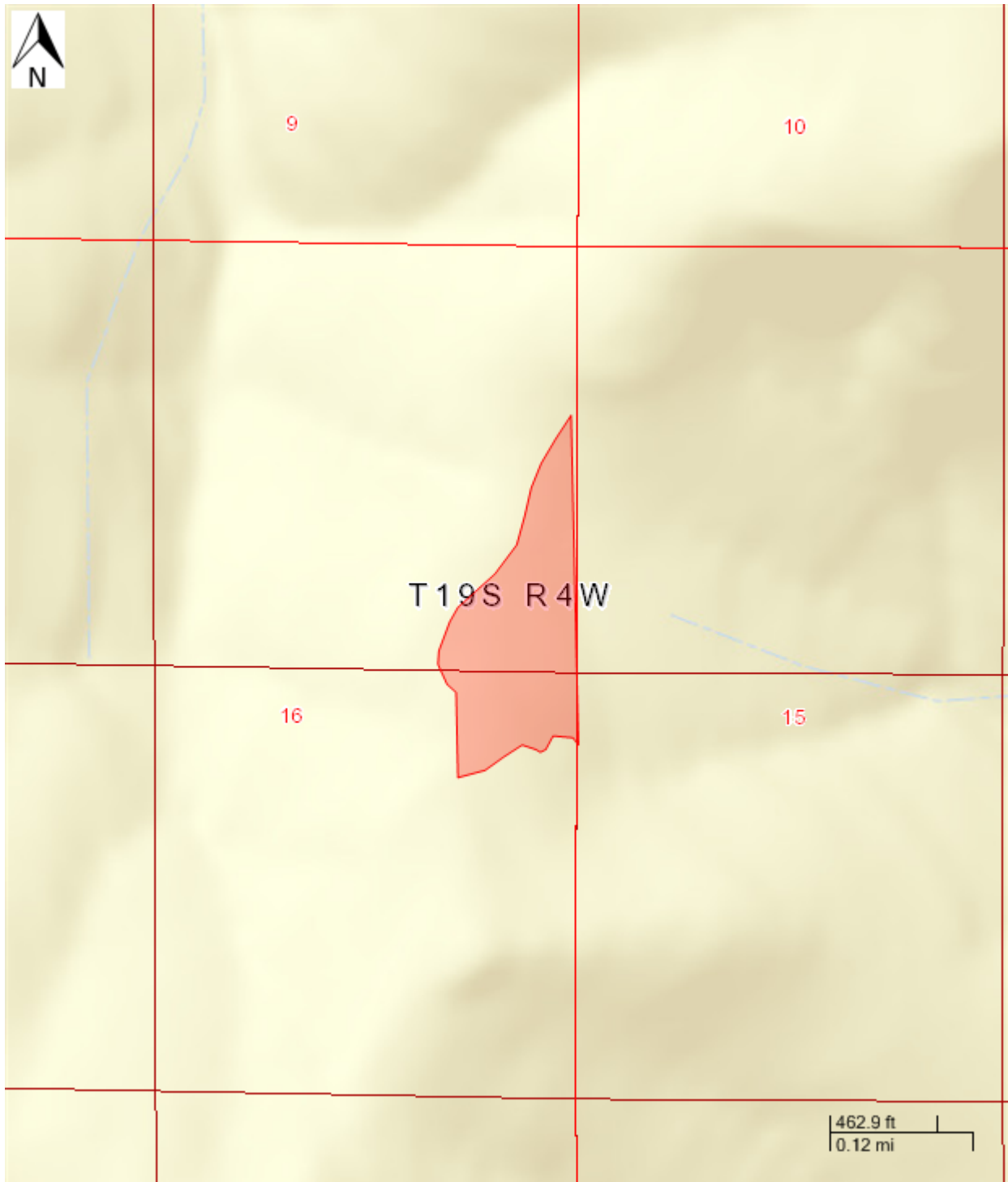
Unit: SHOVEL READY #1 - Statutory Written Plan

A Statutory Written Plan may be required for the resources detected in or near this Unit if activities occur within:

100 Feet of	300 Feet of
: Small Type F Stream	

Please consult your Stewardship Forester about streams classified as Unknown.

Unit: SHOVEL READY #2: 6.3 acres



Report generated on 3/15/2015 by Oregon Department of Forestry
Forest Activity Electronic Reporting and Notification System (FERNs)

Unit: SHOVEL READY #2 - Activities

Activity: Herbicide Application (Unit)

Quantity:

Start: 3/30/2015 End: 12/31/2015

Method(s): Ground - Manual spot application,

Chemical(s): triclopyr with ester (ester) and hexazinone & sulfometuron methyl and glyphosate

Chemical Carrier(s): water

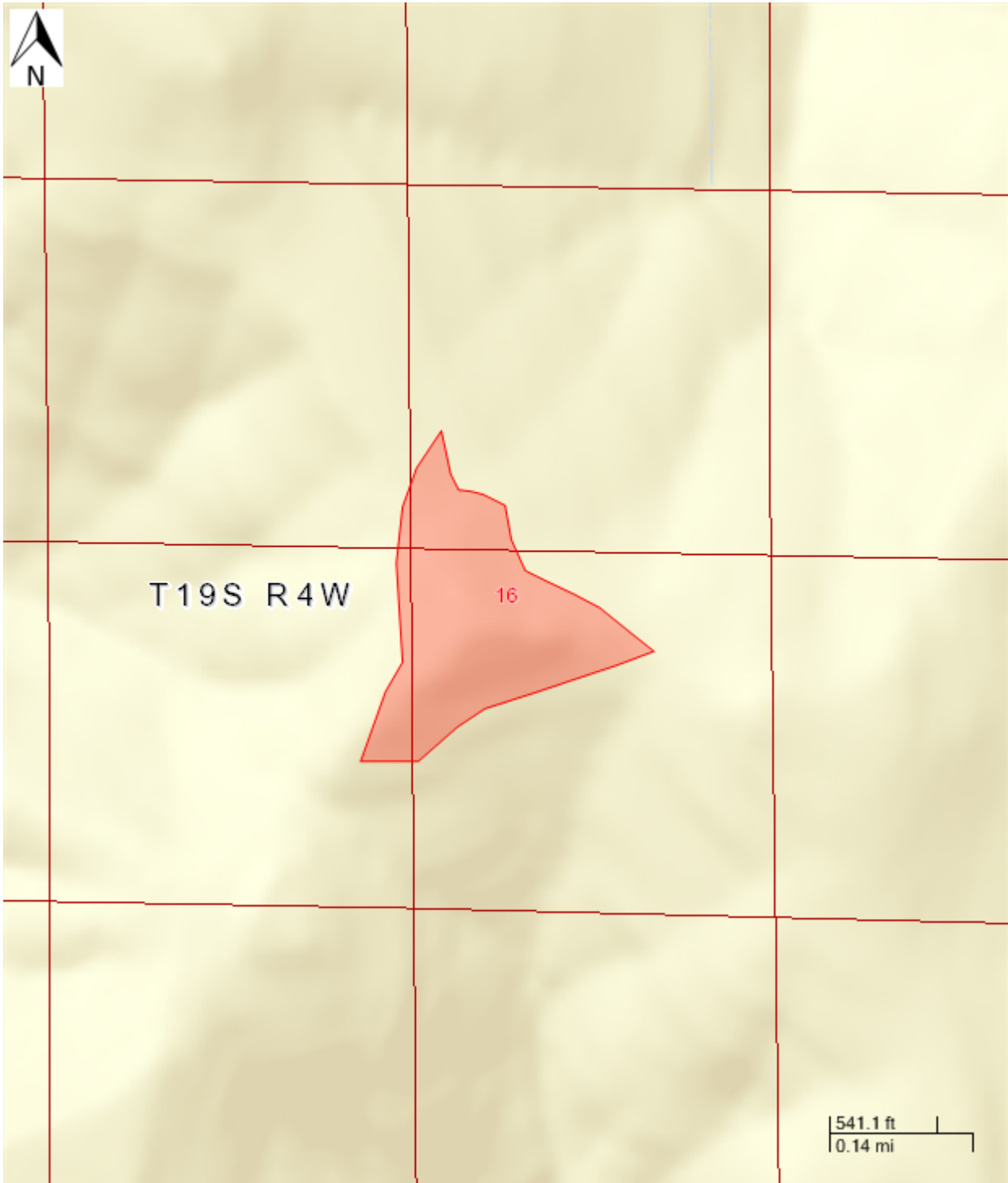
Chemical Additive(s): Dyne-Amic

Remarks:

Operator:

Johnny Salgado
Northwest Reforestation Services, INC
PO Box 108
Springfield, Oregon 97477
5413444991

Unit: SHOVEL READY #3: 12.3 acres



Report generated on 3/15/2015 by Oregon Department of Forestry
Forest Activity Electronic Reporting and Notification System (FERNS)

Unit: SHOVEL READY #3 - Activities

Activity: Herbicide Application (Unit)

Quantity:

Start: 3/30/2015 End: 12/31/2015

Method(s): Ground - Manual spot application,

Chemical(s): triclopyr with ester (ester) and clopyralid and glyphosate and imazapyr and hexazinone & sulfometuron methyl

Chemical Carrier(s): water

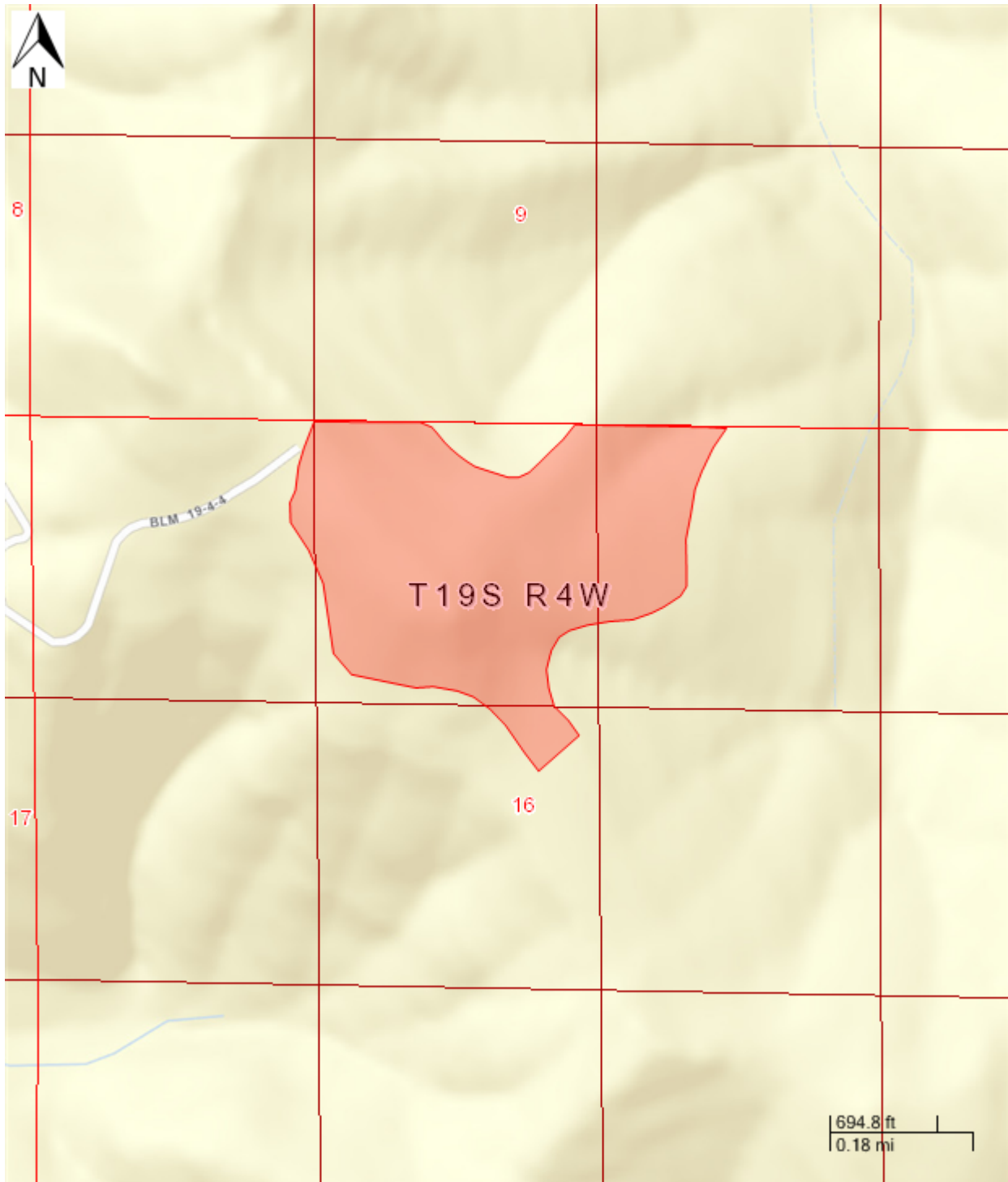
Chemical Additive(s): Dyne-Amic

Remarks:

Operator:

Johnny Salgado
Northwest Reforestation Services, INC
PO Box 108
Springfield, Oregon 97477
5413444991

Unit: CAT CLAW: 44.9 acres



Report generated on 3/15/2015 by Oregon Department of Forestry
Forest Activity Electronic Reporting and Notification System (FERNs)

Unit: CAT CLAW - Activities

Activity: Herbicide Application (Unit)

Quantity:

Start: 3/30/2015 End: 12/31/2015

Method(s): Ground - Manual spot application,

Chemical(s): triclopyr with ester (ester) and clopyralid and hexazinone & sulfometuron methyl

Chemical Carrier(s): water

Chemical Additive(s): Dyne-Amic

Remarks:

Operator:

Johnny Salgado
Northwest Reforestation Services, INC
PO Box 108
Springfield, Oregon 97477
5413444991

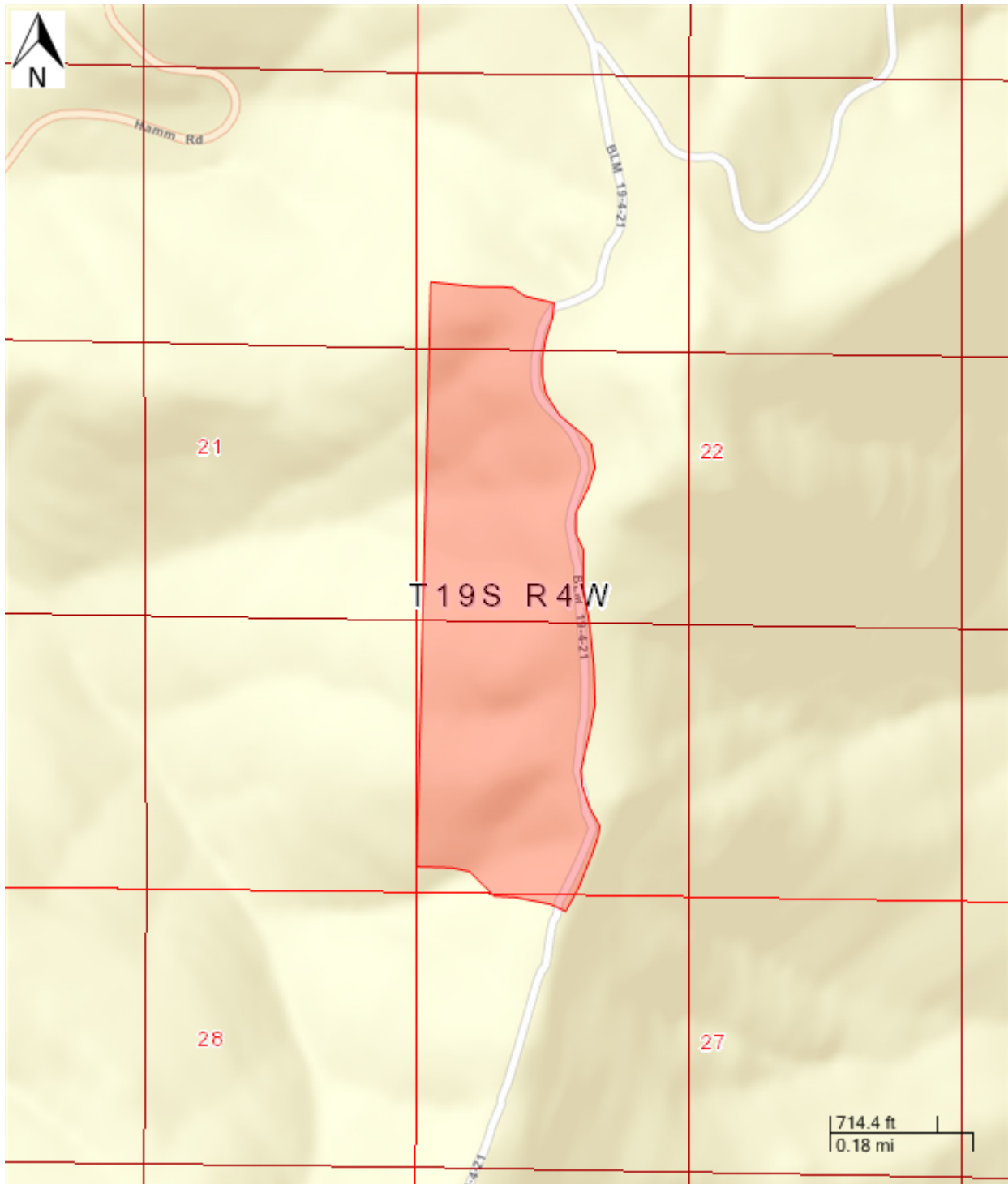
Unit: CAT CLAW - Statutory Written Plan

A Statutory Written Plan may be required for the resources detected in or near this Unit if activities occur within:

100 Feet of	300 Feet of
: Small Type F Stream	

Please consult your Stewardship Forester about streams classified as Unknown.

Unit: WEST CAMAS: 49.5 acres



Report generated on 3/15/2015 by Oregon Department of Forestry
Forest Activity Electronic Reporting and Notification System (FERNs)

Unit: WEST CAMAS - Activities

Activity: Herbicide Application (Unit)

Quantity:

Start: 3/30/2015 End: 12/31/2015

Method(s): Ground - Manual spot application,

Chemical(s): triclopyr with ester (ester) and hexazinone & sulfometuron methyl and clopyralid and glyphosate

Chemical Carrier(s): water

Chemical Additive(s): Dyne-Amic

Remarks:

Operator:

Johnny Salgado
Northwest Reforestation Services, INC
PO Box 108
Springfield, Oregon 97477
5413444991

Unit: WEST CAMAS - Statutory Written Plan

A Statutory Written Plan may be required for the resources detected in or near this Unit if activities occur within:

100 Feet of	300 Feet of
: Small Type F Stream	

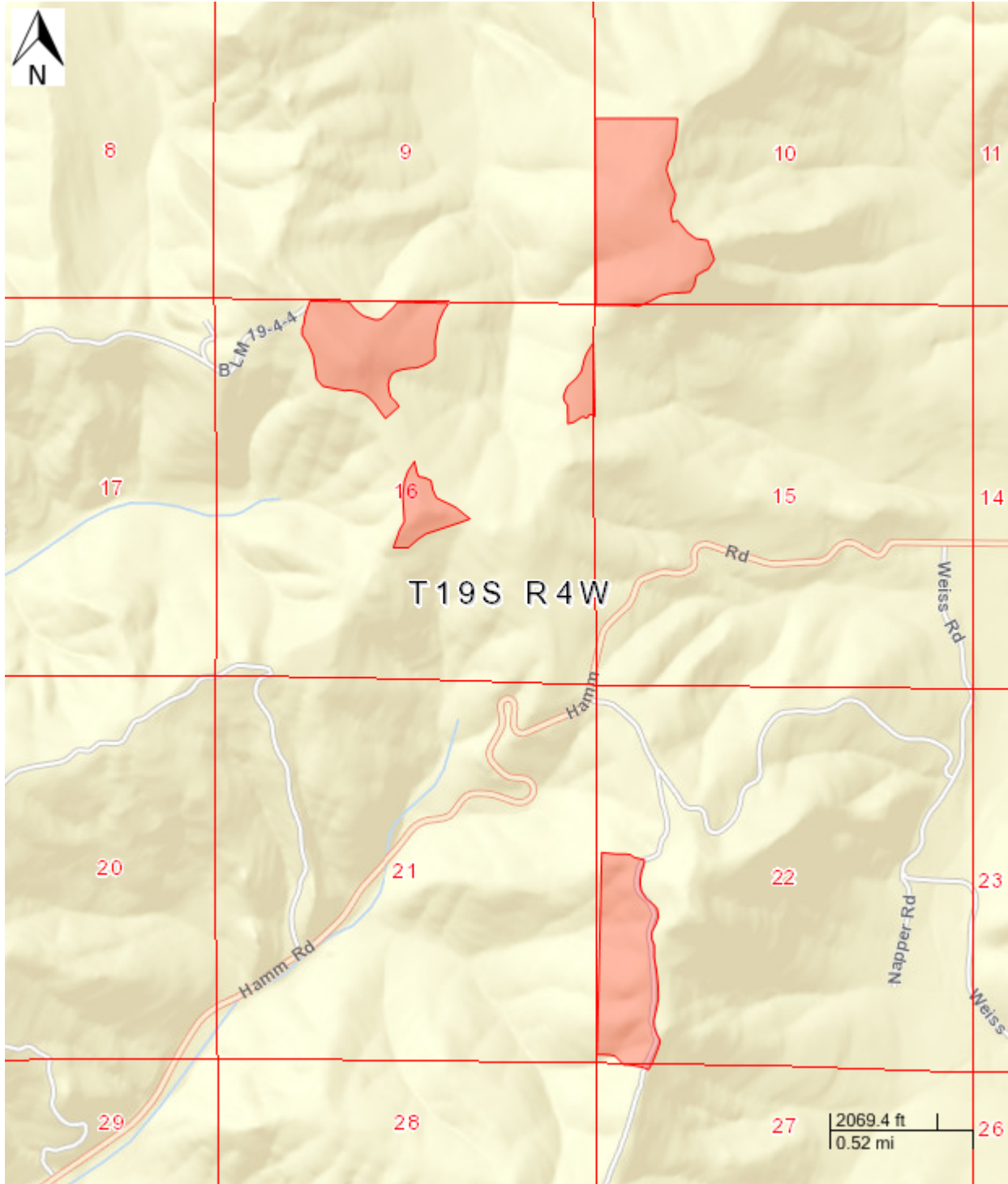
Please consult your Stewardship Forester about streams classified as Unknown.

Site Conditions

Resources that may require a written plan:

Stream within 100 feet of area.

Map of Operation



Report generated on 3/15/2015 by Oregon Department of Forestry
Forest Activity Electronic Reporting and Notification System (FERNs)