



State of Oregon
Department of Forestry - Department of Revenue
Notification Number: 2014-781-06868
Operation Name: Vaughn Fertilizer Multiple Units #3

This report is the processed information from the Notification of Operation/Application for Permit to Operate Power Driven Machinery submitted by OTC Forestry and received by Department of Forestry on 11/10/2014.

You must wait at least 15 days after successful submittal of this notification before starting the activities in the notification (see OAR 629-605-0150(1)). You may contact the Stewardship Forester to request a waiver of the 15-day waiting period. The waiting period remains in effect unless you receive notice from the Stewardship Forester that it is waived.

This NOAP crosses more than one county. The County specific Notification Numbers are: 2014-781-06868-1 (Douglas), 2014-781-06868-2 (Lane)

Notice and Permits

Notice is given to the State Forester that an operation will be conducted on the lands described herein.

A permit to use fire or operate power driven machinery is issued for the land described herein.

Oregon Department of Forestry Contact Information

ODF District: Western Lane
ODF Office: Veneta, Western Lane
Phone: (541) 935-2283
Stewardship Forester: Dan Menk
Email: DMENK@ODF.STATE.OR.US

Report generated on 2/8/2015 by Oregon Department of Forestry
Forest Activity Electronic Reporting and Notification System (FERNs)

Stewardship Forester Formal Comments

Comment from: Dan Menk 11/18/2014

Unit 2 of 9 (Slideout Last)

A spotted owl site (Upper Johnson Creek Alt A) was identified within ½ mile of the proposed operation. However, this owl site has been determined to be a historic site and the protected site for the Johnson Creek Bird is the Alt O site. Thus, it is not a protected resource site under the Forest Practices Act (OAR 629-600-0100(1)) and there are no Forest Practices Act restrictions .The notified operation (aerial fertilizer) is greater than ½ mile from the protected site.

Please be aware that compliance with the Forest Practices Act is not in lieu of compliance with any federal requirements related to the federal Endangered Species Act. Federal law prohibits a person from taking northern spotted owls. Taking under the federal law may include significant alteration of owl habitat on any class of ownership (OAR 629-665-0210 (4)). Landowners and operators are encouraged to communicate directly with the USFWS regarding requirements under the federal Endangered Species Act.

Comment from: Dan Menk 12/8/2014

This information and advice is intended to assist you in achieving compliance with forest resource protection rules and laws.

This is regarding your Statutory Written Plan required by :

- ORS 527. 670(3)(a) and OAR 629-605-0170(1)(a) for an operation within 100 feet of a Type F or Type D stream.

After reviewing your written plan, I offer you the following comments.

- Fully implementing this written plan is likely to achieve the resource protection standards. This operation will be evaluated on the basis of how well required practices are applied and how well required resource protection is achieved.

Comment from: David Kjosness 12/17/2014

Per faxed request from Duane Zentner on 12/17/14, this notification is continued into 2015.

Landowner(s)

Oxbow Timber 1 LLC
Oxbow Timber 1, LLC
PO Box 1088
Roseburg, Oregon 97487
5416793311

Notice to Landowner(s)

Reforestation may be required by the landowner if timber harvesting is part of the proposed operations.

On-site inspections may be conducted by Oregon Department of Forestry employees to ensure compliance with all laws and rules governing fire protection and forest practices on private land.

Land use conversion to non-forest use involves regulations administered by other state and local governments, which may apply to the future use or development of this site.

Notice to Operator(s)

If you are conducting timber harvesting or road construction within 100 feet of overhead utility lines contact the local utility in accordance with ORS 757.805 - Oregon's Overhead Safety Act and OAR 437-007-0230 - Power Line Safeguards. Identification tags are located on each pole.

Call the Oregon Utility Notification Center at 811 at least 2 business days before starting timber harvesting, road construction, or any other activities involving excavation that may affect an underground utility line. The Center will coordinate with the appropriate utility companies to locate underground utility lines that may be affected by your activities.

Fire Emergency Contact

Duane Zentner
541-935-2507

LEGAL NOTICE

The following section provides legal notification of the requirement to submit a written plan

Report generated on 2/8/2015 by Oregon Department of Forestry
Forest Activity Electronic Reporting and Notification System (FERNS)

before certain portions of this Operation may begin.

Statutory Written Plan

A Statutory Written Plan may be required before operation activities begin near the protected resources listed in the following Operation information page(s) or otherwise described to you by the Stewardship Forester, OAR 629-605-0170.

The Statutory Written Plan must describe in detail how the resource(s) will be protected during the operation. There is a waiting period for Statutory Written Plans that is separate from the notification waiting period. Contact the Stewardship Forester listed above for more information on Written Plans and waiting periods.

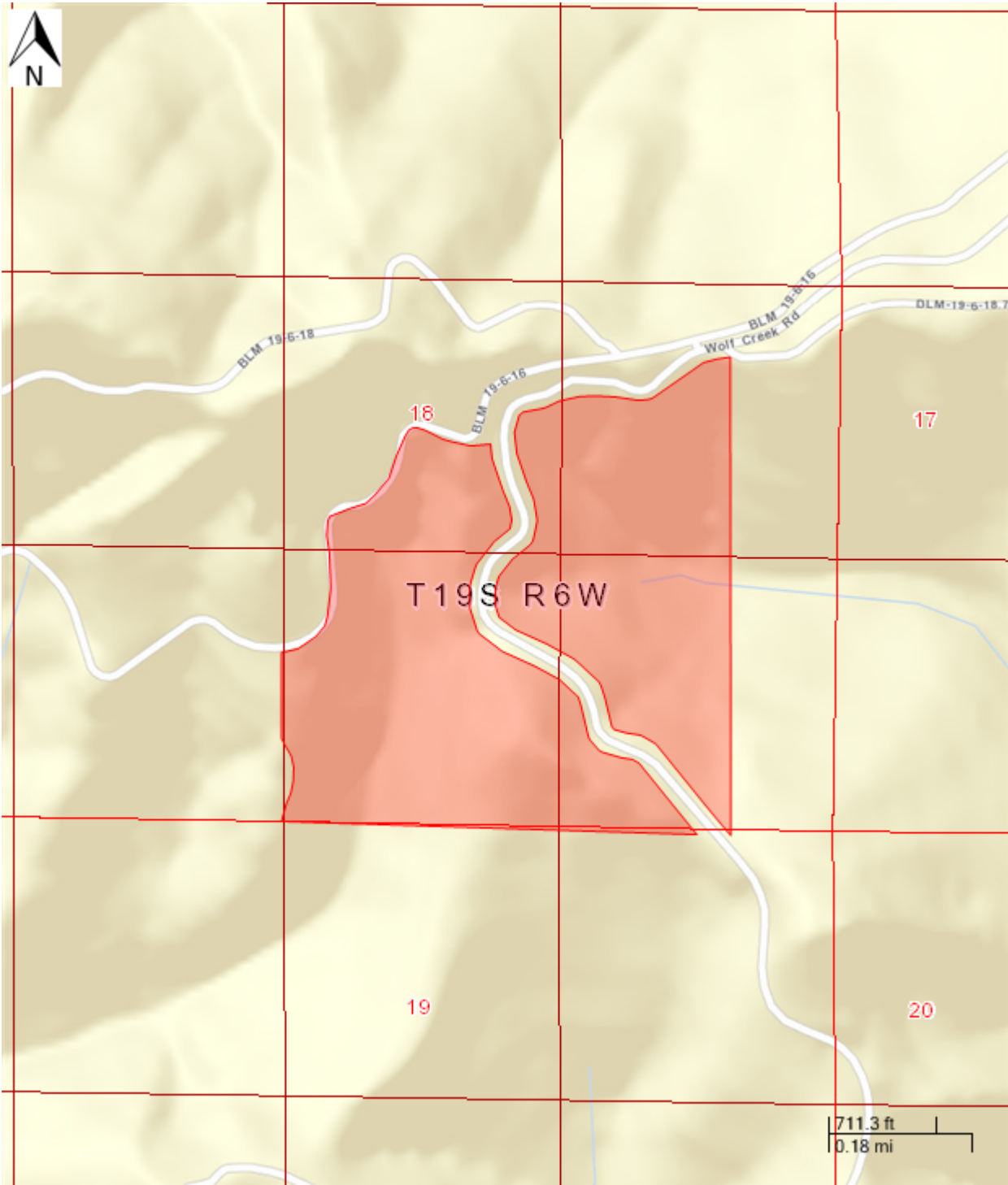
A portion or all of your operation(s) may be eligible for a waiver of the Statutory Written Plan requirement. Use the Resource Description information provided on the following Operation page(s) in conjunction with Technical Note #10 to determine your eligibility. Go to the following link or contact your Stewardship Forester for more information:

http://www.oregon.gov/odf/PRIVATE_FORESTS/docs/20130816_Technote_Flowchart_Final.pdf

Non-Statutory Written Plan:

A Non-Statutory Written Plan may be required for resources or conditions in or near this Operation as determined by the Stewardship Forester, OAR 626-605-0170(10).

Unit: 7L: 82.5 acres



Report generated on 2/8/2015 by Oregon Department of Forestry
Forest Activity Electronic Reporting and Notification System (FERNs)

Unit: 7L - Activities

Activity: Fertilizer Application

Quantity:

Start: 11/10/2014 End: 12/31/2015

Method(s): Aerial,

Chemical(s): UREA 46-0-0 @ 435 Pounds per acre

Chemical Carrier(s):

Chemical Additive(s):

Remarks:

Operator:

OTC Forestry
Roseburg Resources Co
PO Box 1088
Roseburg, Oregon 97487
5416793311

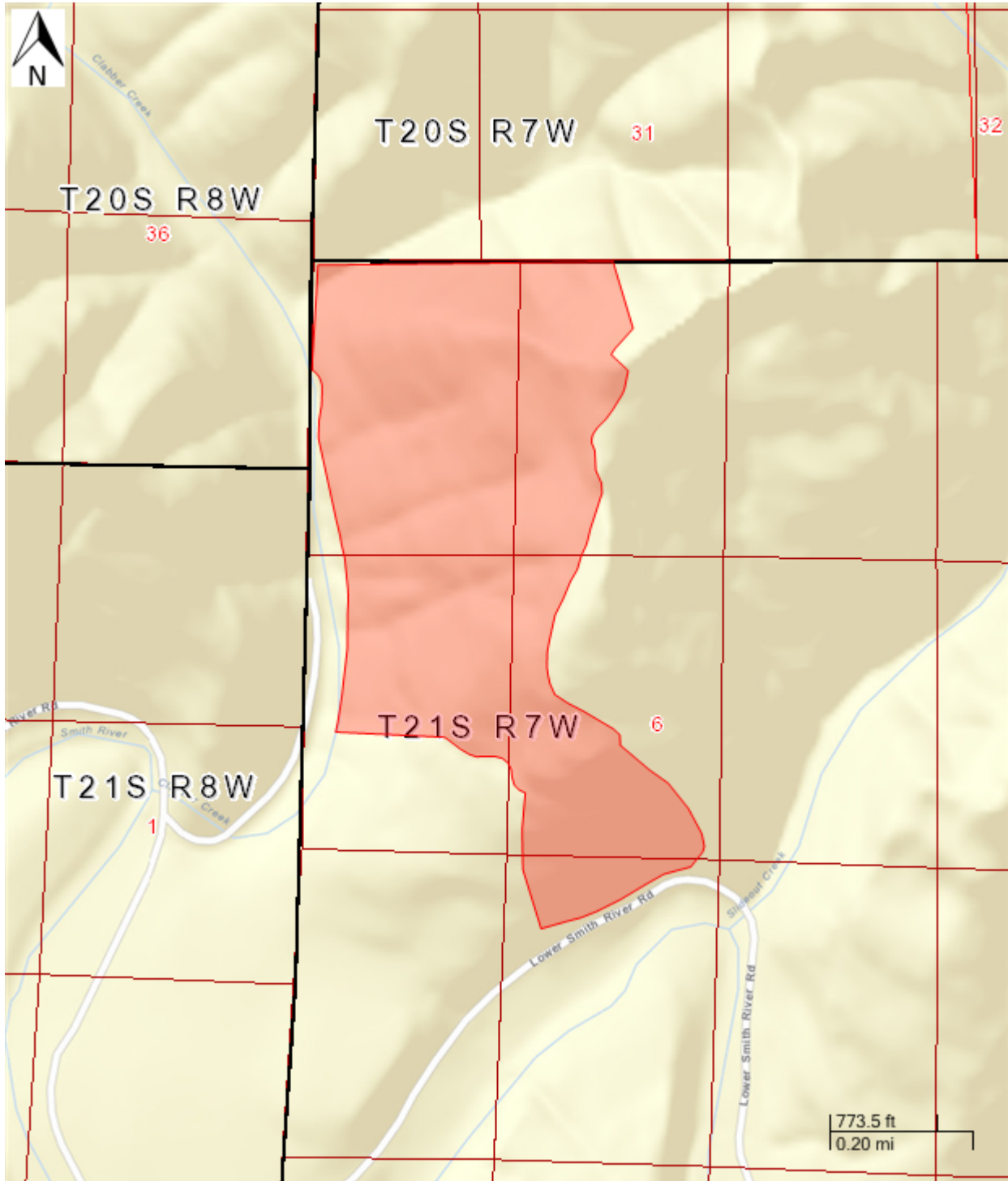
Unit: 7L - Statutory Written Plan

A Statutory Written Plan may be required for the resources detected in or near this Unit if activities occur within:

100 Feet of	300 Feet of
: Small Type F Stream	

Please consult your Stewardship Forester about streams classified as Unknown.

Unit: SLIDEOUT LAST: 93.8 acres



Report generated on 2/8/2015 by Oregon Department of Forestry
Forest Activity Electronic Reporting and Notification System (FERNs)

Unit: SLIDEOUT LAST - Activities

Activity: Fertilizer Application

Quantity:

Start: 11/10/2014 End: 12/31/2015

Method(s): Aerial,

Chemical(s): UREA 46-0-0 @ 435 Pounds per acre

Chemical Carrier(s):

Chemical Additive(s):

Remarks:

Operator:

OTC Forestry
Roseburg Resources Co
PO Box 1088
Roseburg, Oregon 97487
5416793311

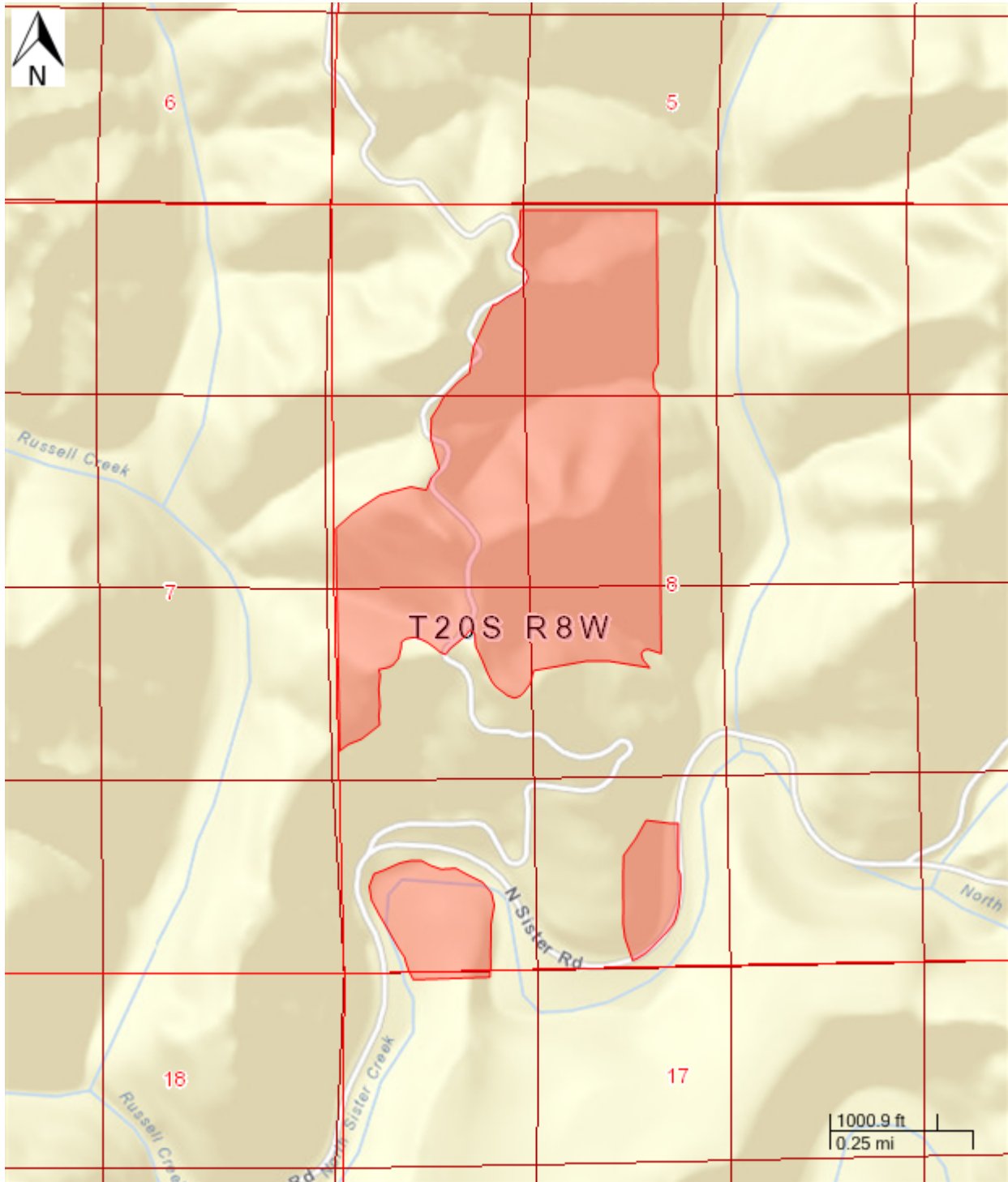
Unit: SLIDEOUT LAST - Statutory Written Plan

A Statutory Written Plan may be required for the resources detected in or near this Unit if activities occur within:

100 Feet of	300 Feet of
Clabber Creek: Medium Type F Stream	NS Owl
: Small Type F Stream	

Please consult your Stewardship Forester about streams classified as Unknown.

Unit: SWEDEN COUNTRY: 132.2 acres



Report generated on 2/8/2015 by Oregon Department of Forestry
Forest Activity Electronic Reporting and Notification System (FERNs)

Unit: SWEDEN COUNTRY - Activities

Activity: Fertilizer Application

Quantity:

Start: 11/10/2014 End: 12/31/2015

Method(s): Aerial,

Chemical(s): UREA 46-0-0 @ 435 Pounds per acre

Chemical Carrier(s):

Chemical Additive(s):

Remarks:

Operator:

OTC Forestry
Roseburg Resources Co
PO Box 1088
Roseburg, Oregon 97487
5416793311

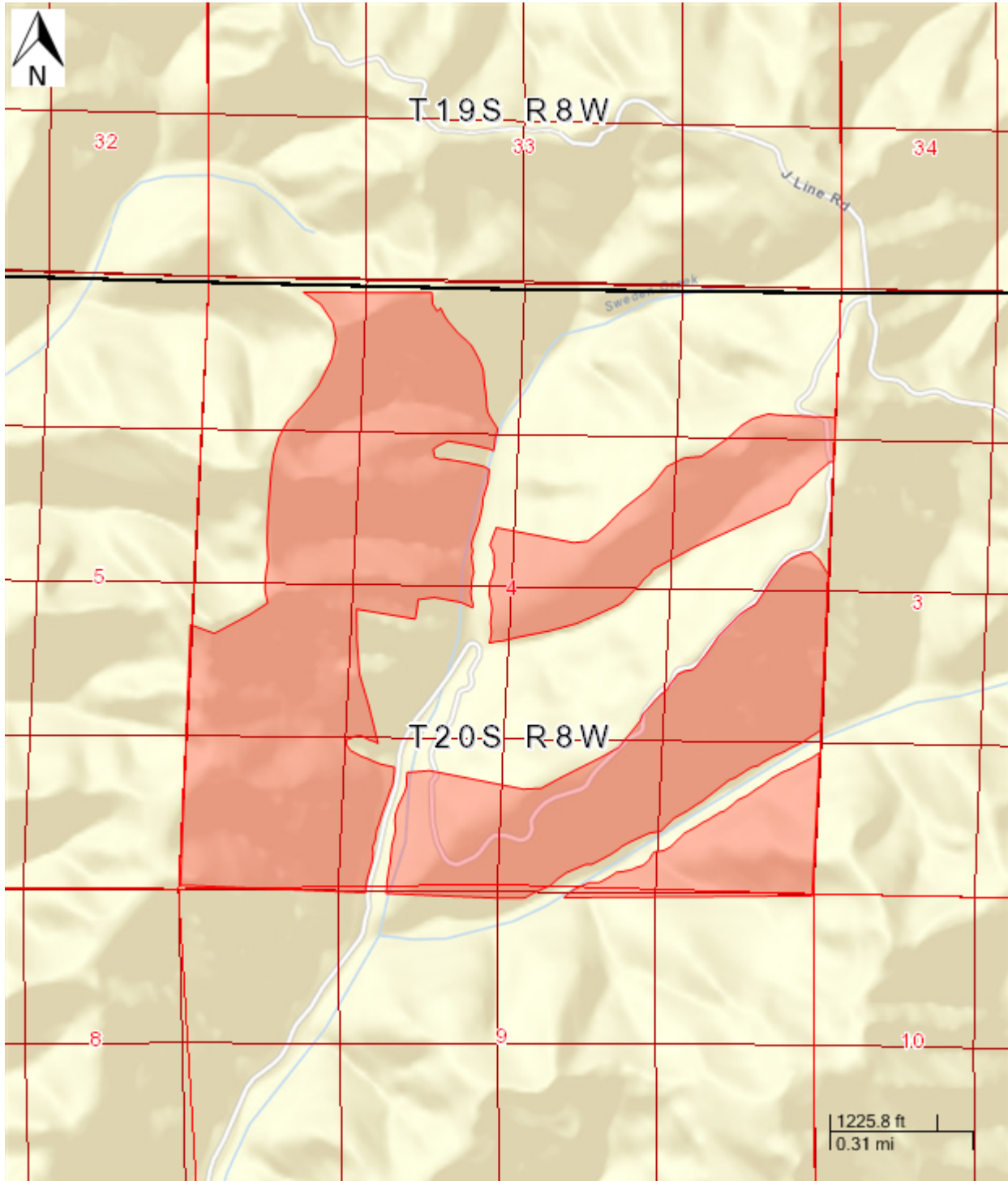
Unit: SWEDEN COUNTRY - Statutory Written Plan

A Statutory Written Plan may be required for the resources detected in or near this Unit if activities occur within:

100 Feet of	300 Feet of
North Sister Creek: Large Type F Stream	
: Small Type F Stream	

Please consult your Stewardship Forester about streams classified as Unknown.

Unit: SWEDEN CR: 331.5 acres



Report generated on 2/8/2015 by Oregon Department of Forestry
Forest Activity Electronic Reporting and Notification System (FERNs)

Unit: SWEDEN CR - Activities

Activity: Fertilizer Application

Quantity:

Start: 11/10/2014 End: 12/31/2015

Method(s): Aerial,

Chemical(s): UREA 46-0-0 @ 435 Pounds per acre

Chemical Carrier(s):

Chemical Additive(s):

Remarks:

Operator:

OTC Forestry
Roseburg Resources Co
PO Box 1088
Roseburg, Oregon 97487
5416793311

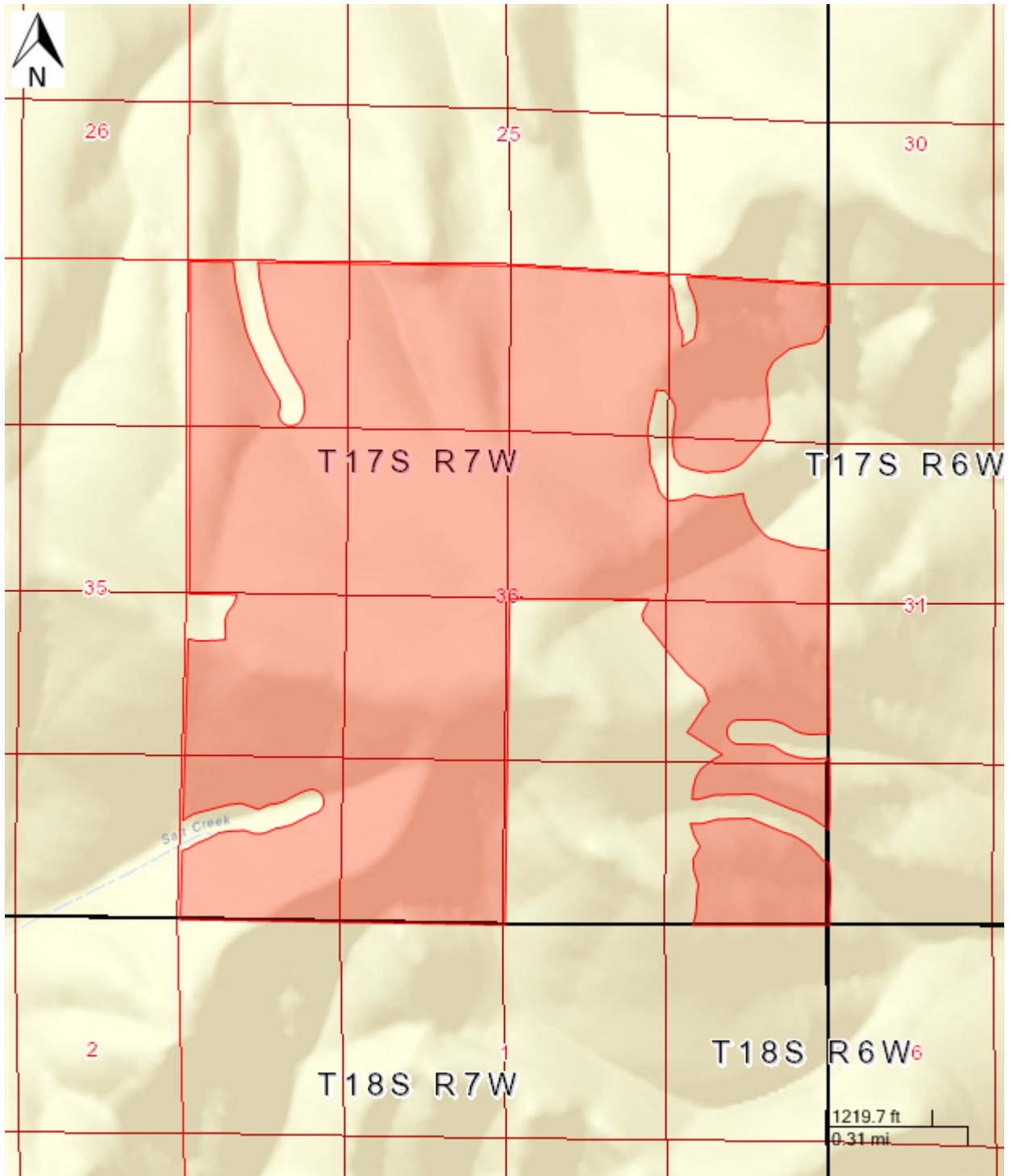
Unit: SWEDEN CR - Statutory Written Plan

A Statutory Written Plan may be required for the resources detected in or near this Unit if activities occur within:

100 Feet of	300 Feet of
: Medium Type F Stream	
Sweden Creek: Medium Type F Stream	
Sweden Creek: Small Type F Stream	
: Small Type F Stream	

Please consult your Stewardship Forester about streams classified as Unknown.

Unit: TORRENCE TOP: 506.7 acres



Report generated on 2/8/2015 by Oregon Department of Forestry
Forest Activity Electronic Reporting and Notification System (FERNs)

Unit: TORRENCE TOP - Activities

Activity: Fertilizer Application

Quantity:

Start: 11/10/2014 End: 12/31/2015

Method(s): Aerial,

Chemical(s): UREA 46-0-0 @ 435 Pounds per acre

Chemical Carrier(s):

Chemical Additive(s):

Remarks:

Operator:

OTC Forestry
Roseburg Resources Co
PO Box 1088
Roseburg, Oregon 97487
5416793311

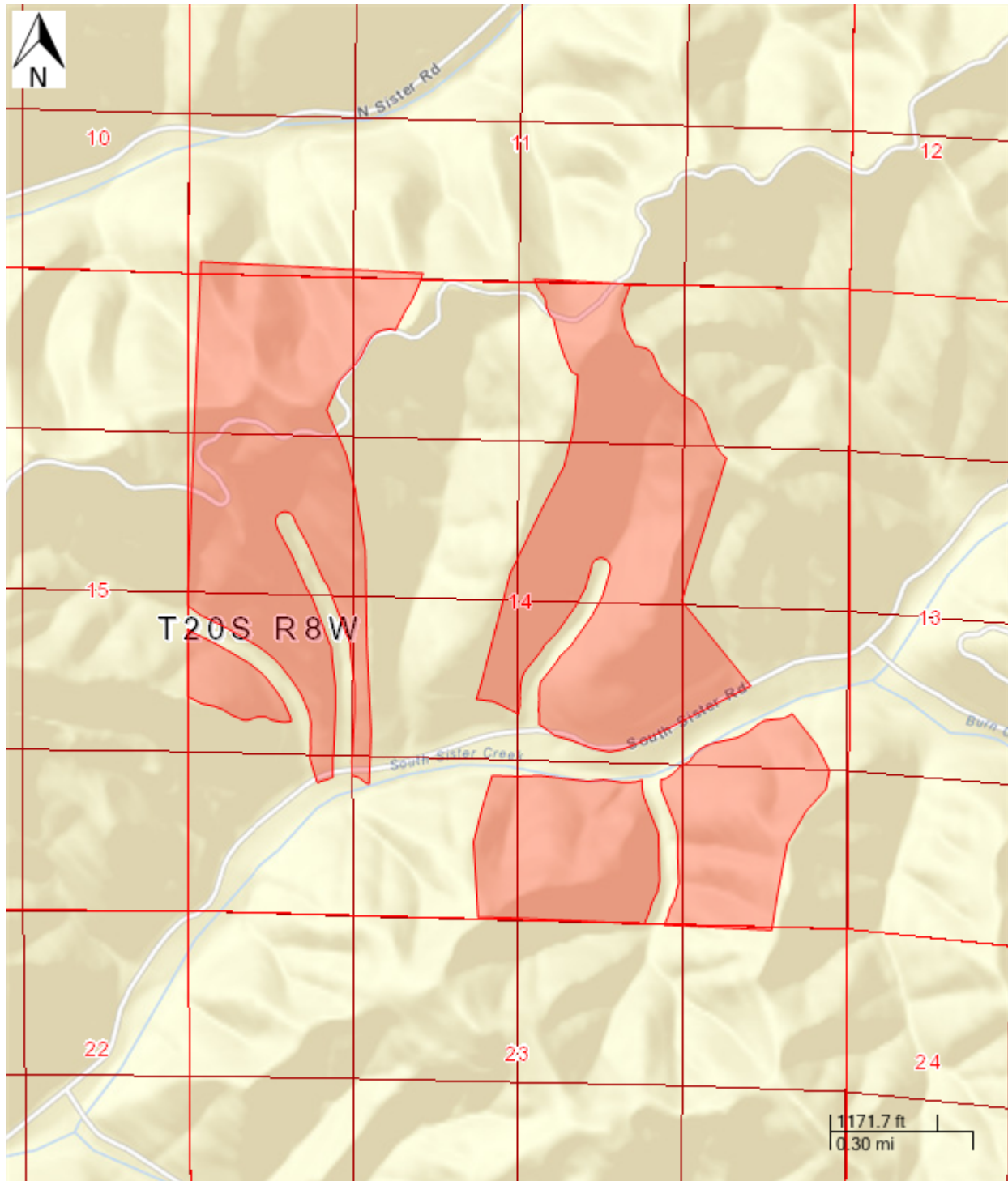
Unit: TORRENCE TOP - Statutory Written Plan

A Statutory Written Plan may be required for the resources detected in or near this Unit if activities occur within:

100 Feet of	300 Feet of
Salt Creek: Small Type F Stream	
: Small Type F Stream	
Salt Creek: Small Type F Stream	
Wetlands: Freshwater Emergent Wetland	

Please consult your Stewardship Forester about streams classified as Unknown.

Unit: TWIN 14: 272.3 acres



Report generated on 2/8/2015 by Oregon Department of Forestry
Forest Activity Electronic Reporting and Notification System (FERNs)

Unit: TWIN 14 - Activities

Activity: Fertilizer Application

Quantity:

Start: 11/10/2014 End: 12/31/2015

Method(s): Aerial,

Chemical(s): UREA 46-0-0 @ 435 Pounds per acre

Chemical Carrier(s):

Chemical Additive(s):

Remarks:

Operator:

OTC Forestry
Roseburg Resources Co
PO Box 1088
Roseburg, Oregon 97487
5416793311

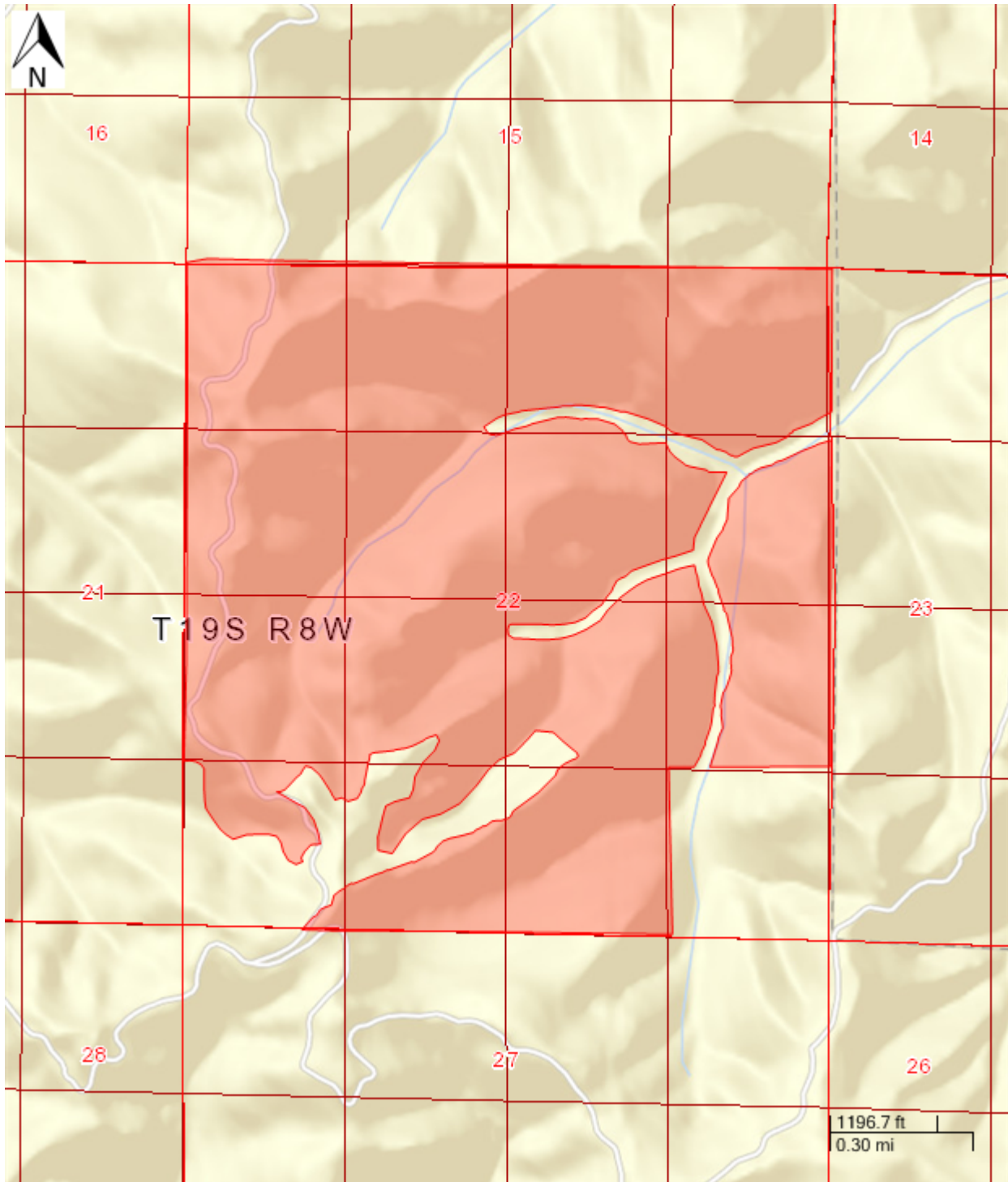
Unit: TWIN 14 - Statutory Written Plan

A Statutory Written Plan may be required for the resources detected in or near this Unit if activities occur within:

100 Feet of	300 Feet of
South Sister Creek: Large Type F Stream	
: Small Type F Stream	

Please consult your Stewardship Forester about streams classified as Unknown.

Unit: UPPER TRAIL CR: 534.3 acres



Report generated on 2/8/2015 by Oregon Department of Forestry
Forest Activity Electronic Reporting and Notification System (FERNs)

Unit: UPPER TRAIL CR - Activities

Activity: Fertilizer Application

Quantity:

Start: 11/10/2014 End: 12/31/2015

Method(s): Aerial,

Chemical(s): UREA 46-0-0 @ 435 Pounds per acre

Chemical Carrier(s):

Chemical Additive(s):

Remarks:

Operator:

OTC Forestry
Roseburg Resources Co
PO Box 1088
Roseburg, Oregon 97487
5416793311

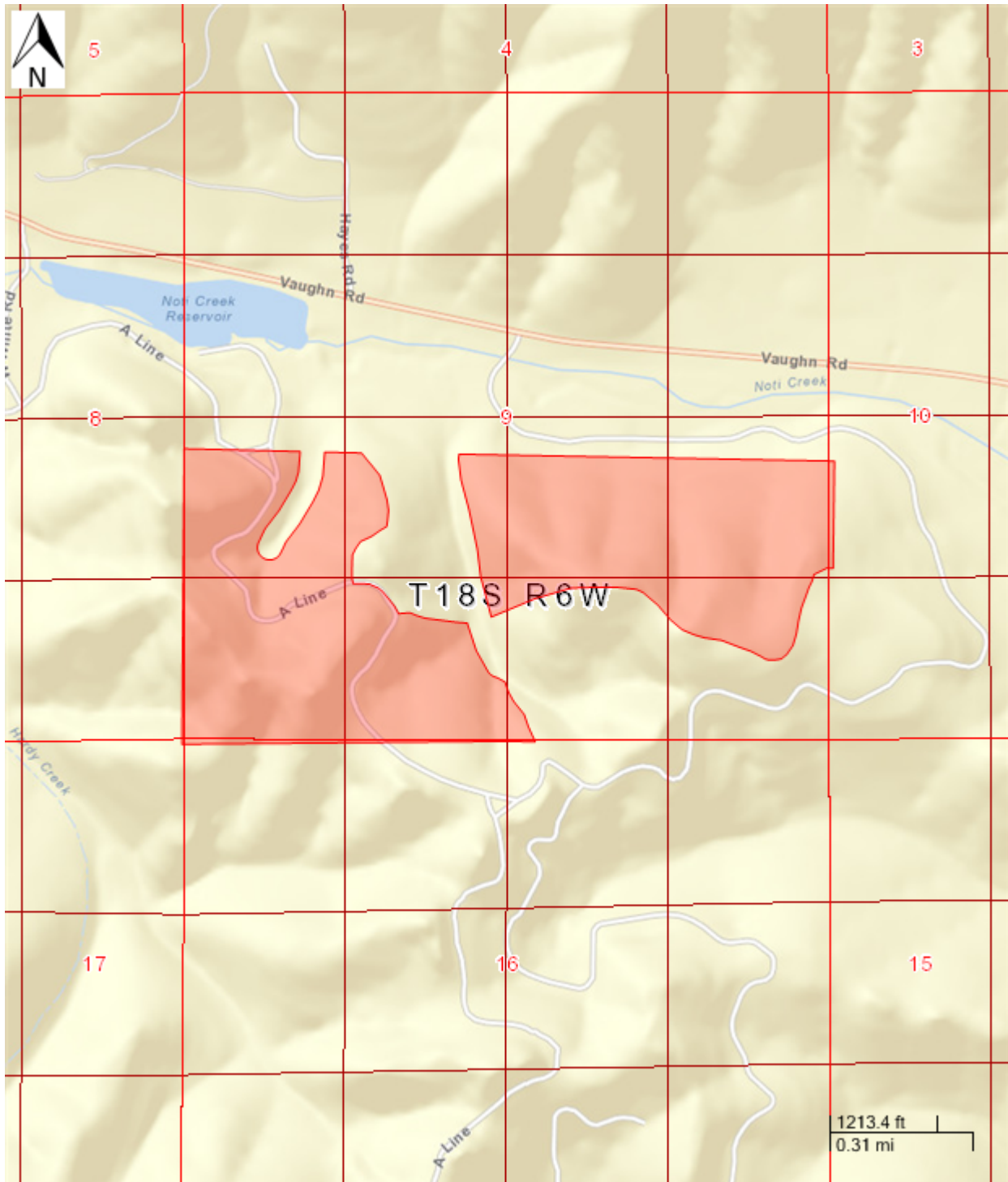
Unit: UPPER TRAIL CR - Statutory Written Plan

A Statutory Written Plan may be required for the resources detected in or near this Unit if activities occur within:

100 Feet of	300 Feet of
: Medium Type F Stream	
Mill Creek: Medium Type F Stream	
: Small Type F Stream	
Mill Creek: Small Type F Stream	
: Small Type F Stream	
Mill Creek: Small Type F Stream	
Trail Creek: Small Type F Stream	
Wetlands: Freshwater Forested/Shrub Wetland	

Please consult your Stewardship Forester about streams classified as Unknown.

Unit: VAUGHN POND: 190 acres



Report generated on 2/8/2015 by Oregon Department of Forestry
Forest Activity Electronic Reporting and Notification System (FERNs)

Unit: VAUGHN POND - Activities

Activity: Fertilizer Application

Quantity:

Start: 11/10/2014 End: 12/31/2015

Method(s): Aerial,

Chemical(s): UREA 46-0-0 @ 435 Pounds per acre

Chemical Carrier(s):

Chemical Additive(s):

Remarks:

Operator:

OTC Forestry
Roseburg Resources Co
PO Box 1088
Roseburg, Oregon 97487
5416793311

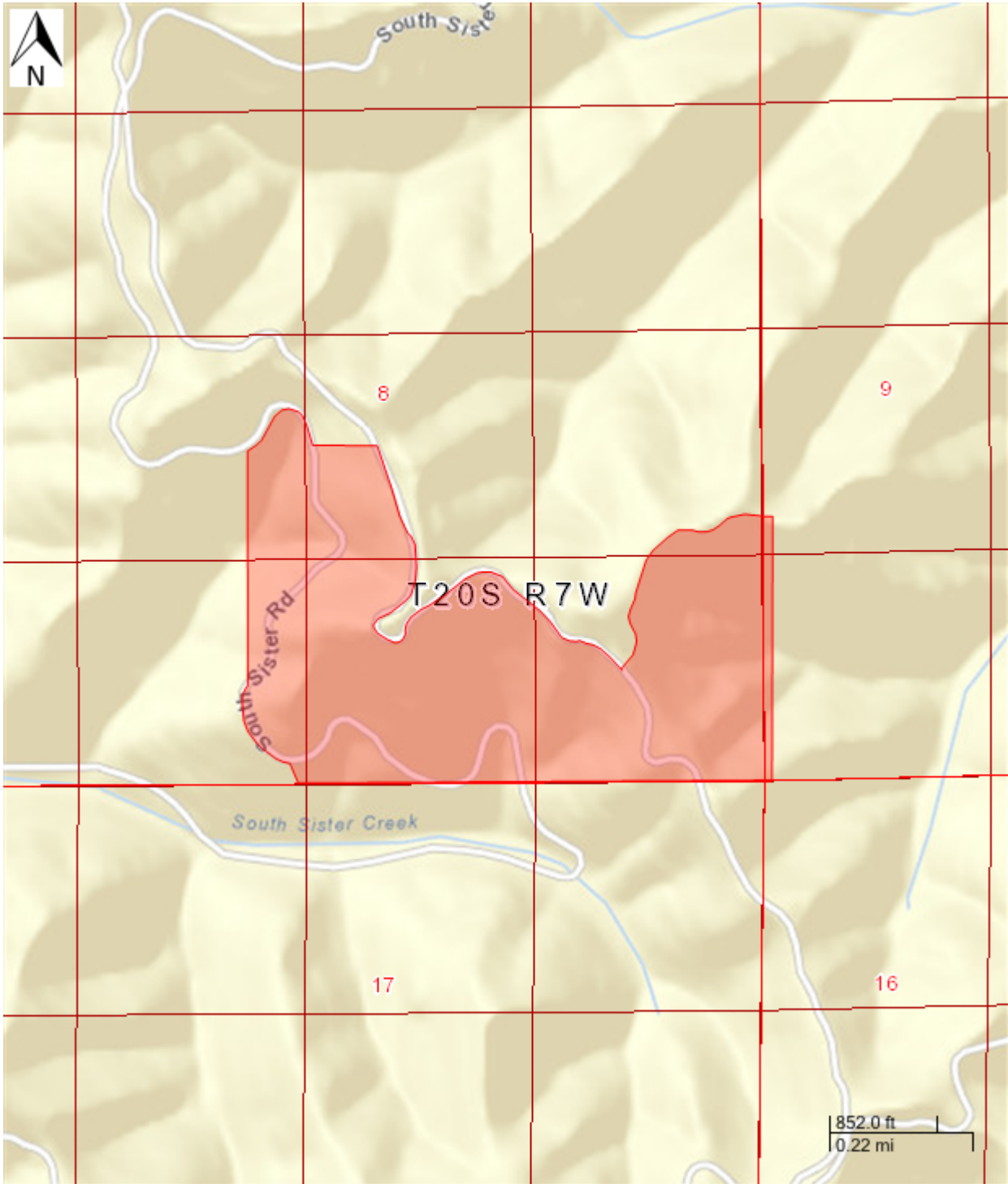
Unit: VAUGHN POND - Statutory Written Plan

A Statutory Written Plan may be required for the resources detected in or near this Unit if activities occur within:

100 Feet of	300 Feet of
: Small Type F Stream	
Wetlands: Freshwater Emergent Wetland, Freshwater Pond	

Please consult your Stewardship Forester about streams classified as Unknown.

Unit: YELLOW BRICK ROAD: 94.1 acres



Report generated on 2/8/2015 by Oregon Department of Forestry
Forest Activity Electronic Reporting and Notification System (FERNs)

Unit: YELLOW BRICK ROAD - Activities

Activity: Fertilizer Application

Quantity:

Start: 11/10/2014 End: 12/31/2015

Method(s): Aerial,

Chemical(s): UREA 46-0-0 @ 435 Pounds per acre

Chemical Carrier(s):

Chemical Additive(s):

Remarks:

Operator:

OTC Forestry
Roseburg Resources Co
PO Box 1088
Roseburg, Oregon 97487
5416793311

Unit: YELLOW BRICK ROAD - Statutory Written Plan

A Statutory Written Plan may be required for the resources detected in or near this Unit if activities occur within:

100 Feet of	300 Feet of
: Small Type F Stream	

Please consult your Stewardship Forester about streams classified as Unknown.

Site Conditions

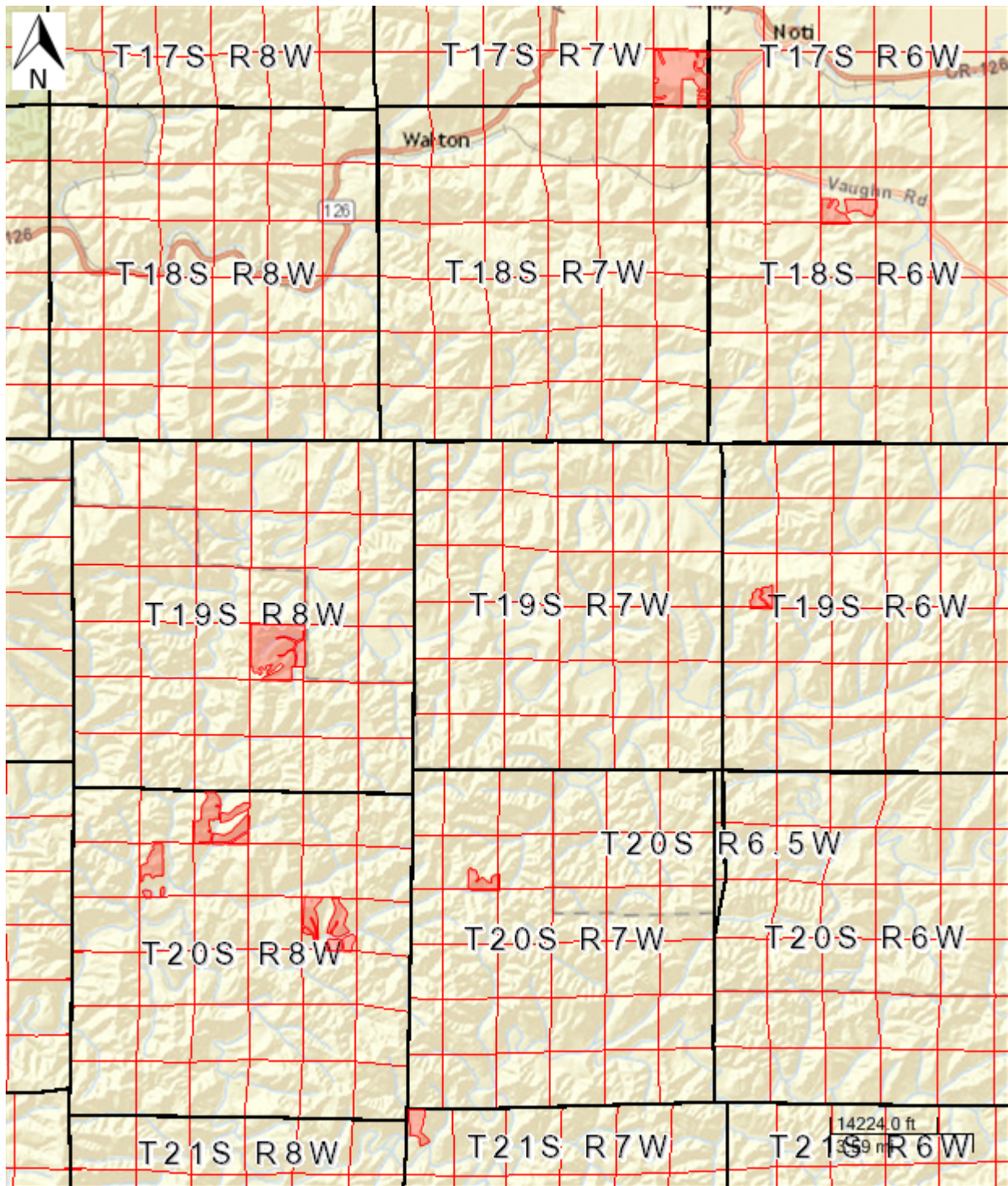
Resources that may require a written plan:

Stream within 100 feet of area.

Additional regulations may apply:

Slope of steepest 1/3 area: 85.00 %.

Map of Operation



Report generated on 2/8/2015 by Oregon Department of Forestry
 Forest Activity Electronic Reporting and Notification System (FERNs)