



**State of Oregon**  
**Department of Forestry - Department of Revenue**  
**Notification Number: 2014-781-05755**  
**Operation Name: Multiple Units Vaughn Prehack #2**

This report is the processed information from the Notification of Operation/Application for Permit to Operate Power Driven Machinery submitted by OTC Forestry and received by Department of Forestry on 10/17/2014.

You must wait at least 15 days after successful submittal of this notification before starting the activities in the notification (see OAR 629-605-0150(1)). You may contact the Stewardship Forester to request a waiver of the 15-day waiting period. The waiting period remains in effect unless you receive notice from the Stewardship Forester that it is waived.

This NOAP crosses more than one county. The County specific Notification Numbers are: 2014-781-05755-1 (Douglas), 2014-781-05755-2 (Lane)

**Notice and Permits**

**Notice is given to the State Forester that an operation will be conducted on the lands described herein.**

**A permit to use fire or operate power driven machinery is issued for the land described herein.**

## **Oregon Department of Forestry Contact Information**

ODF District: Western Lane  
ODF Office: Veneta, Western Lane  
Phone: (541) 935-2283  
Stewardship Forester: Jay Morey  
Email: JMOREY@ODF.STATE.OR.US  
Stewardship Forester: Dan Menk  
Email: DMENK@ODF.STATE.OR.US

ODF District: Douglas  
ODF Office: Roseburg, Douglas  
Phone: (541) 440-3412  
Stewardship Forester: Jay Morey  
Email: JMOREY@ODF.STATE.OR.US  
Stewardship Forester: Dan Menk  
Email: DMENK@ODF.STATE.OR.US

### **Stewardship Forester Formal Comments**

Comment from: David Kjosness 12/17/2014

Per faxed request from Duane Zentner on 12/17/14, this notification is continued into 2015.

### **Landowner(s)**

Oxbow Timber 1 LLC  
Oxbow Timber 1, LLC  
PO Box 1088  
Roseburg, Oregon 97487  
5416793311

**Notice to Landowner(s)**

Reforestation may be required by the landowner if timber harvesting is part of the proposed operations.

On-site inspections may be conducted by Oregon Department of Forestry employees to ensure compliance with all laws and rules governing fire protection and forest practices on private land.

Land use conversion to non-forest use involves regulations administered by other state and local governments, which may apply to the future use or development of this site.

**Notice to Operator(s)**

If you are conducting timber harvesting or road construction within 100 feet of overhead utility lines contact the local utility in accordance with ORS 757.805 - Oregon's Overhead Safety Act and OAR 437-007-0230 - Power Line Safeguards. Identification tags are located on each pole.

Call the Oregon Utility Notification Center at 811 at least 2 business days before starting timber harvesting, road construction, or any other activities involving excavation that may affect an underground utility line. The Center will coordinate with the appropriate utility companies to locate underground utility lines that may be affected by your activities.

**Fire Emergency Contact**

Robert Huselton  
(541)935-2507

**LEGAL NOTICE**

**The following section provides legal notification of the requirement to submit a written plan before certain portions of this Operation may begin.**

**Statutory Written Plan**

A Statutory Written Plan may be required before operation activities begin near the protected resources listed in the following Operation information page(s) or otherwise described to you by the Stewardship Forester, OAR 629-605-0170.

Report generated on 2/8/2015 by Oregon Department of Forestry  
Forest Activity Electronic Reporting and Notification System (FERNS)

The Statutory Written Plan must describe in detail how the resource(s) will be protected during the operation. There is a waiting period for Statutory Written Plans that is separate from the notification waiting period. Contact the Stewardship Forester listed above for more information on Written Plans and waiting periods.

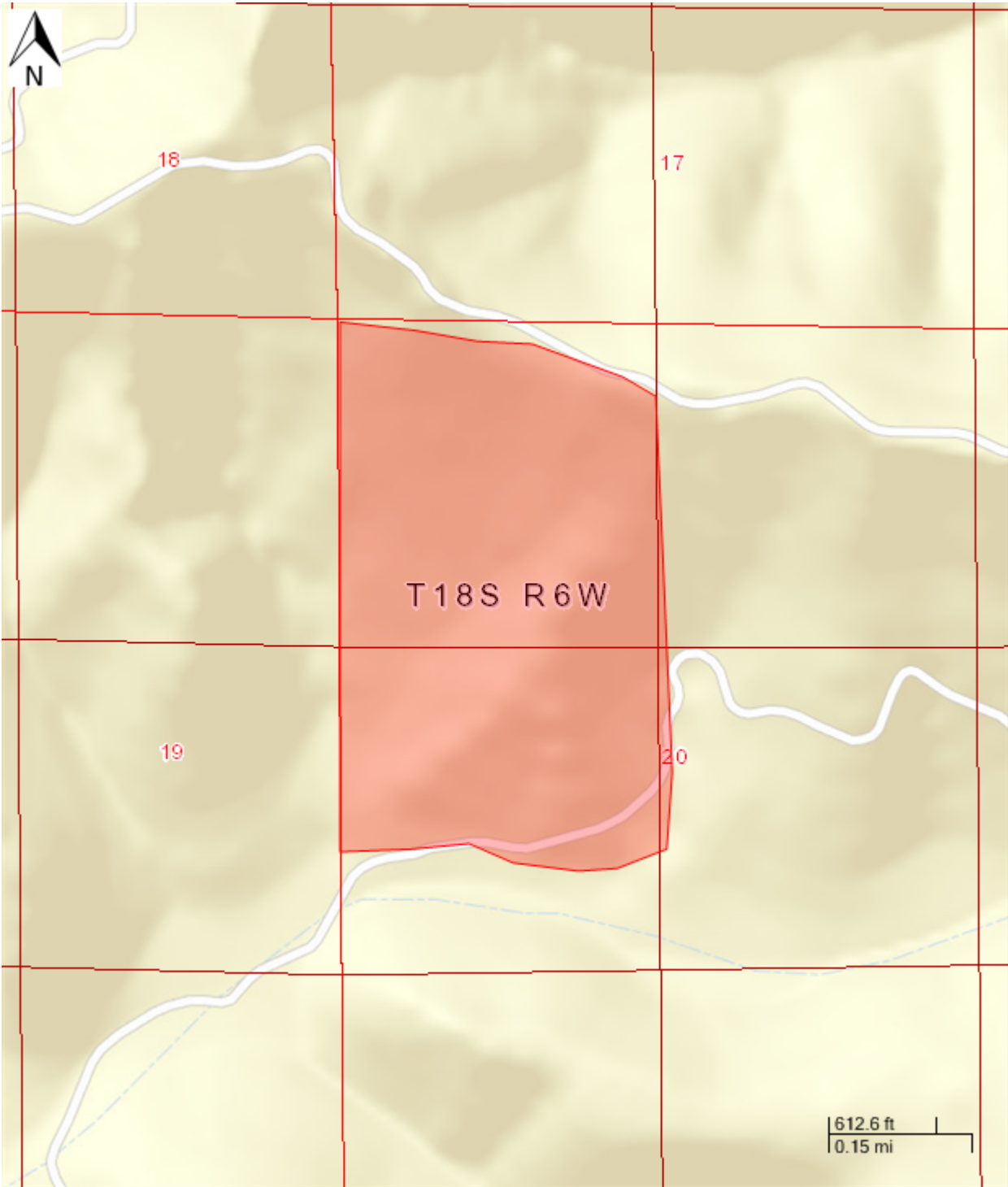
A portion or all of your operation(s) may be eligible for a waiver of the Statutory Written Plan requirement. Use the Resource Description information provided on the following Operation page(s) in conjunction with Technical Note #10 to determine your eligibility. Go to the following link or contact your Stewardship Forester for more information:

[http://www.oregon.gov/odf/PRIVATE\\_FORESTS/docs/20130816\\_Technote\\_Flowchart\\_Final.pdf](http://www.oregon.gov/odf/PRIVATE_FORESTS/docs/20130816_Technote_Flowchart_Final.pdf)

**Non-Statutory Written Plan:**

A Non-Statutory Written Plan may be required for resources or conditions in or near this Operation as determined by the Stewardship Forester, OAR 626-605-0170(10).

**Unit: 3A Wild: 64 acres**



Report generated on 2/8/2015 by Oregon Department of Forestry  
Forest Activity Electronic Reporting and Notification System (FERNs)

**Unit: 3A Wild - Activities**

**Activity: Herbicide Application (Unit)**

Quantity:

Start: 10/31/2014 End: 12/31/2015

Method(s): Ground - Manual spot application,

Chemical(s): glyphosate and imazapyr

Chemical Carrier(s):

Chemical Additive(s):

Remarks: pre-harvest hack and squirt

**Operator:**

OTC Forestry  
Roseburg Resources Co  
PO Box 1088  
Roseburg, Oregon 97487  
5416793311

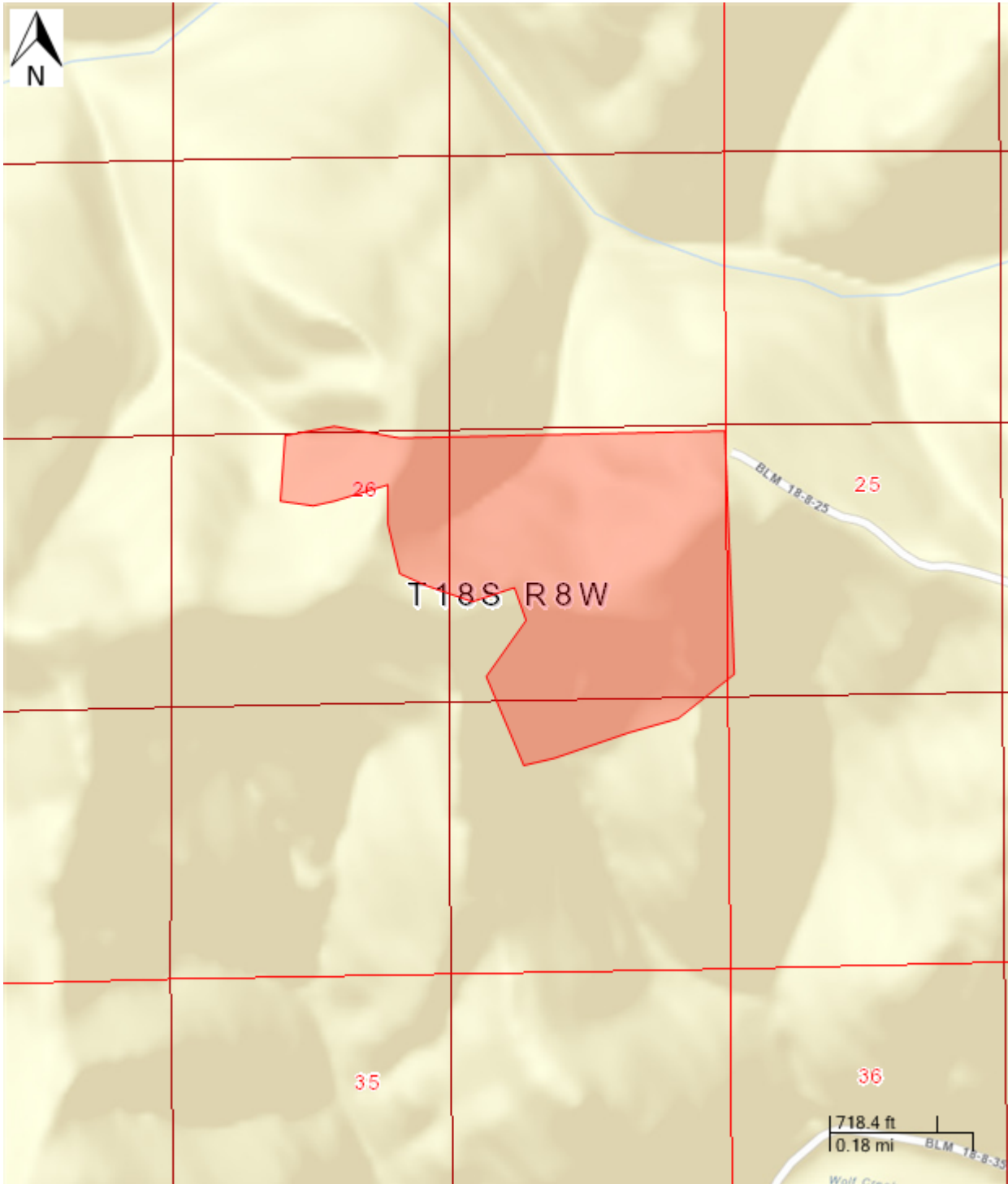
**Unit: 3A Wild - Statutory Written Plan**

A Statutory Written Plan may be required for the resources detected in or near this Unit if activities occur within:

<b>100 Feet of</b>	<b>300 Feet of</b>
: Small Type F Stream	
Wetlands: Freshwater Forested/Shrub Wetland	

Please consult your Stewardship Forester about streams classified as Unknown.

Unit: Small Canyon: 48.9 acres



Report generated on 2/8/2015 by Oregon Department of Forestry  
Forest Activity Electronic Reporting and Notification System (FERNs)

**Unit: Small Canyon - Activities**

**Activity: Herbicide Application (Unit)**

Quantity:

Start: 10/31/2014 End: 12/31/2015

Method(s): Ground - Manual spot application,

Chemical(s): glyphosate and imazapyr

Chemical Carrier(s): water

Chemical Additive(s):

Remarks: pre-harvest hack and squirt

**Operator:**

OTC Forestry  
Roseburg Resources Co  
PO Box 1088  
Roseburg, Oregon 97487  
5416793311

**Unit: Small Canyon - Statutory Written Plan**

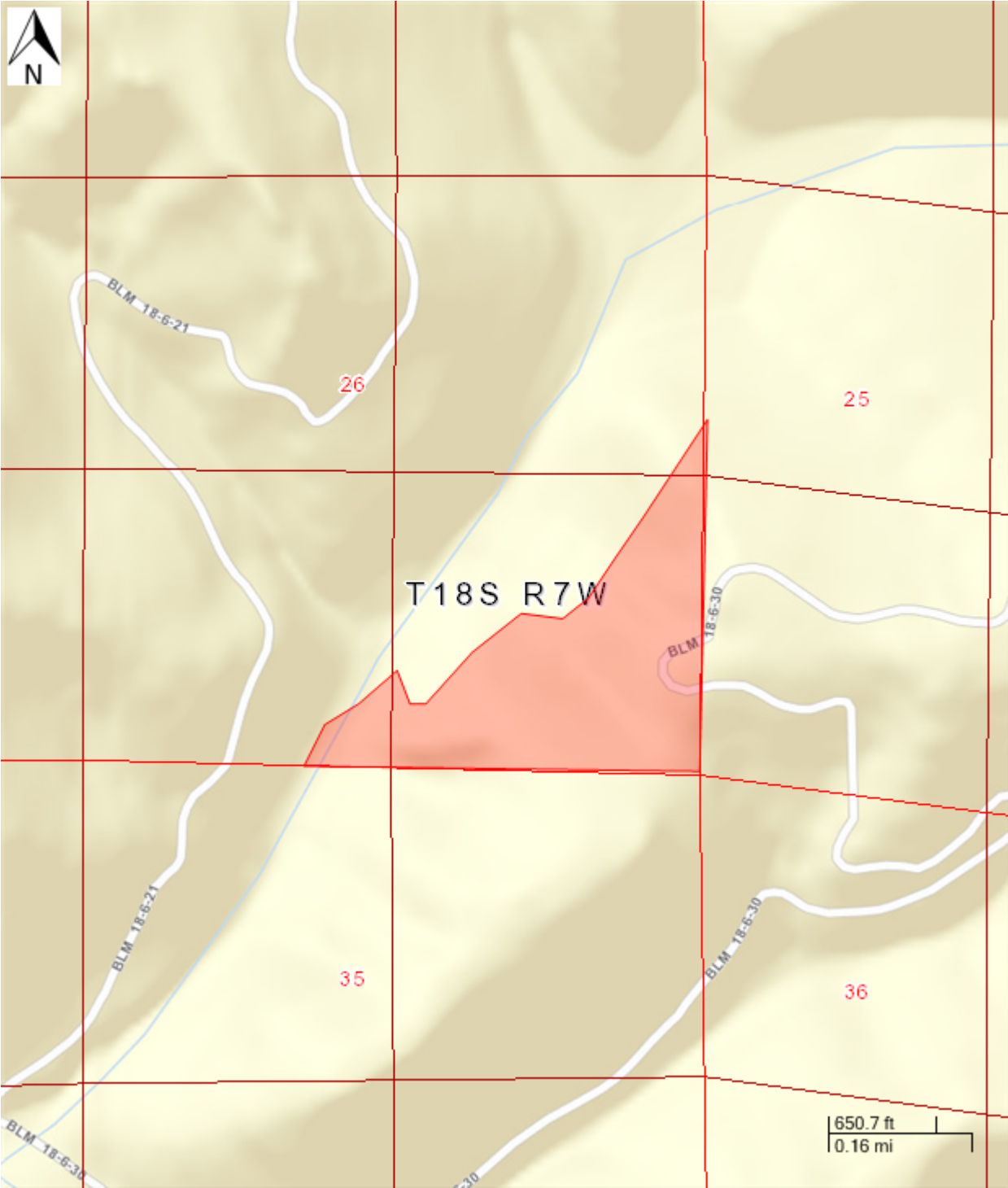
A Statutory Written Plan may be required for the resources detected in or near this Unit if activities occur within:

<b>100 Feet of</b>	<b>300 Feet of</b>
: Small Type F Stream	

Please consult your Stewardship Forester about streams classified as Unknown.



Unit: D Corner: 25.5 acres



Report generated on 2/8/2015 by Oregon Department of Forestry  
Forest Activity Electronic Reporting and Notification System (FERNs)

**Unit: D Corner - Activities**

**Activity: Herbicide Application (Unit)**

Quantity:

Start: 10/31/2014 End: 12/31/2015

Method(s): Ground - Manual spot application,

Chemical(s): glyphosate and imazapyr

Chemical Carrier(s): water

Chemical Additive(s):

Remarks: pre-harvest hack and squirt

**Operator:**

OTC Forestry  
Roseburg Resources Co  
PO Box 1088  
Roseburg, Oregon 97487  
5416793311

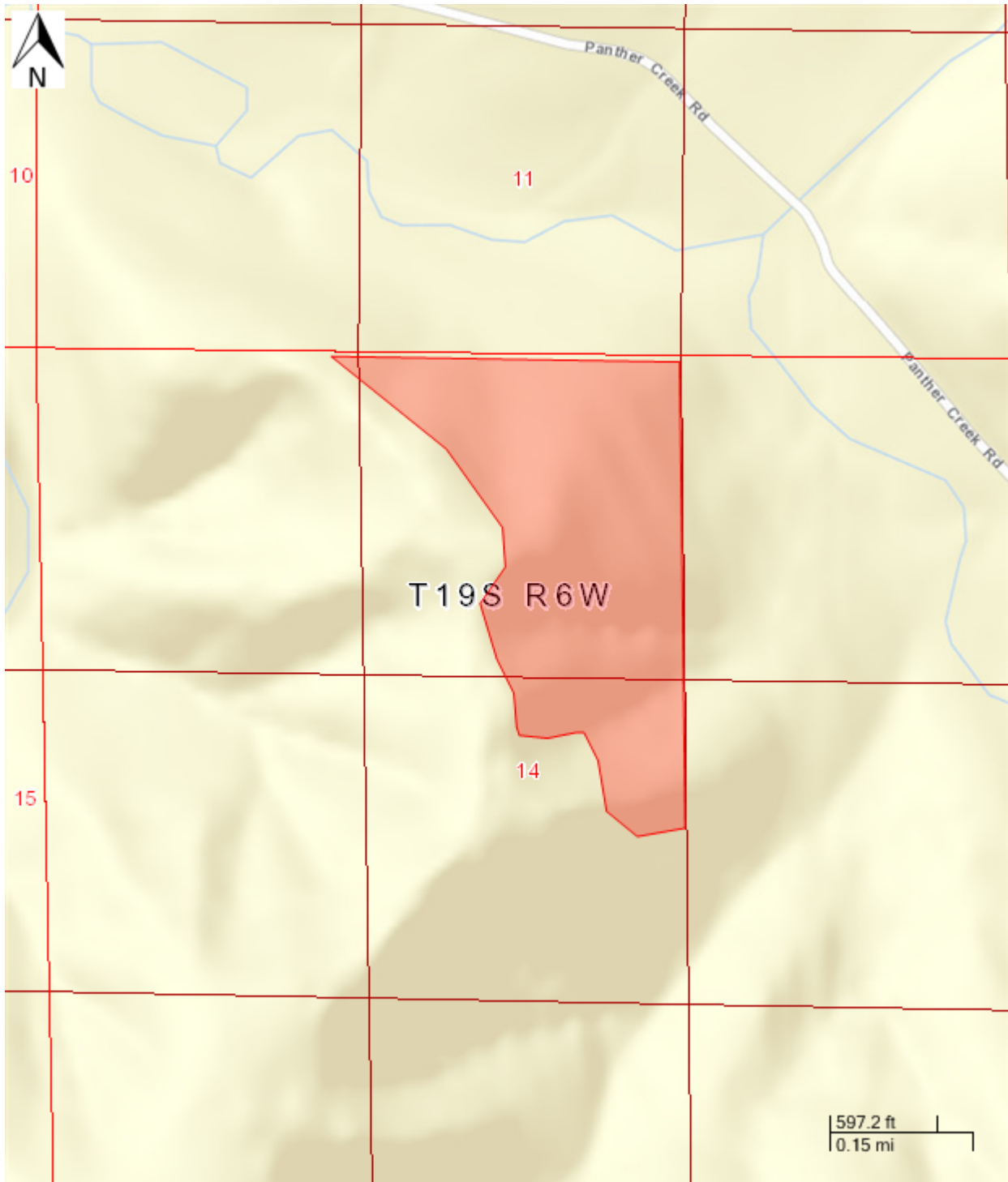
**Unit: D Corner - Statutory Written Plan**

A Statutory Written Plan may be required for the resources detected in or near this Unit if activities occur within:

<b>100 Feet of</b>	<b>300 Feet of</b>
Oat Creek: Medium Type F Stream	NS Owl
: Small Type F Stream	

Please consult your Stewardship Forester about streams classified as Unknown.

**Unit: Wolf Fish: 32.6 acres**



Report generated on 2/8/2015 by Oregon Department of Forestry  
Forest Activity Electronic Reporting and Notification System (FERNs)

**Unit: Wolf Fish - Activities**

**Activity: Herbicide Application (Unit)**

Quantity:

Start: 10/31/2014 End: 12/31/2015

Method(s): Ground - Manual spot application,

Chemical(s): glyphosate and imazapyr

Chemical Carrier(s): water

Chemical Additive(s):

Remarks: pre-harvest hack and squirt

**Operator:**

OTC Forestry  
Roseburg Resources Co  
PO Box 1088  
Roseburg, Oregon 97487  
5416793311

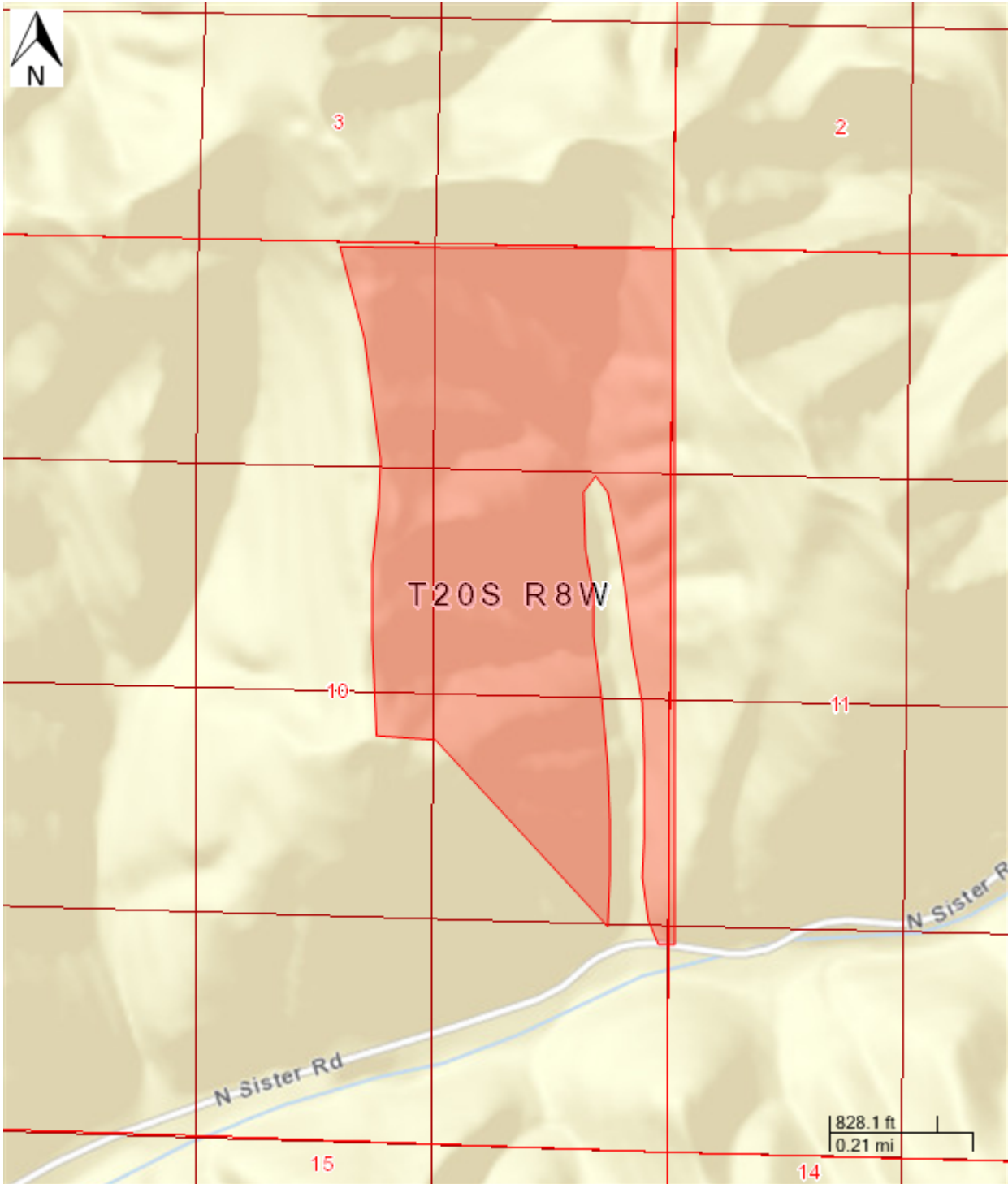
**Unit: Wolf Fish - Statutory Written Plan**

A Statutory Written Plan may be required for the resources detected in or near this Unit if activities occur within:

<b>100 Feet of</b>	<b>300 Feet of</b>
: Small Type F Stream	

Please consult your Stewardship Forester about streams classified as Unknown.

Unit: 12M NE: 116.3 acres



Report generated on 2/8/2015 by Oregon Department of Forestry  
Forest Activity Electronic Reporting and Notification System (FERNs)

**Unit: 12M NE - Activities**

**Activity: Herbicide Application (Unit)**

Quantity:

Start: 10/31/2014 End: 12/31/2015

Method(s): Ground - Manual spot application,

Chemical(s): glyphosate and imazapyr

Chemical Carrier(s): water

Chemical Additive(s):

Remarks: pre-harvest hack and squirt

**Operator:**

OTC Forestry  
Roseburg Resources Co  
PO Box 1088  
Roseburg, Oregon 97487  
5416793311

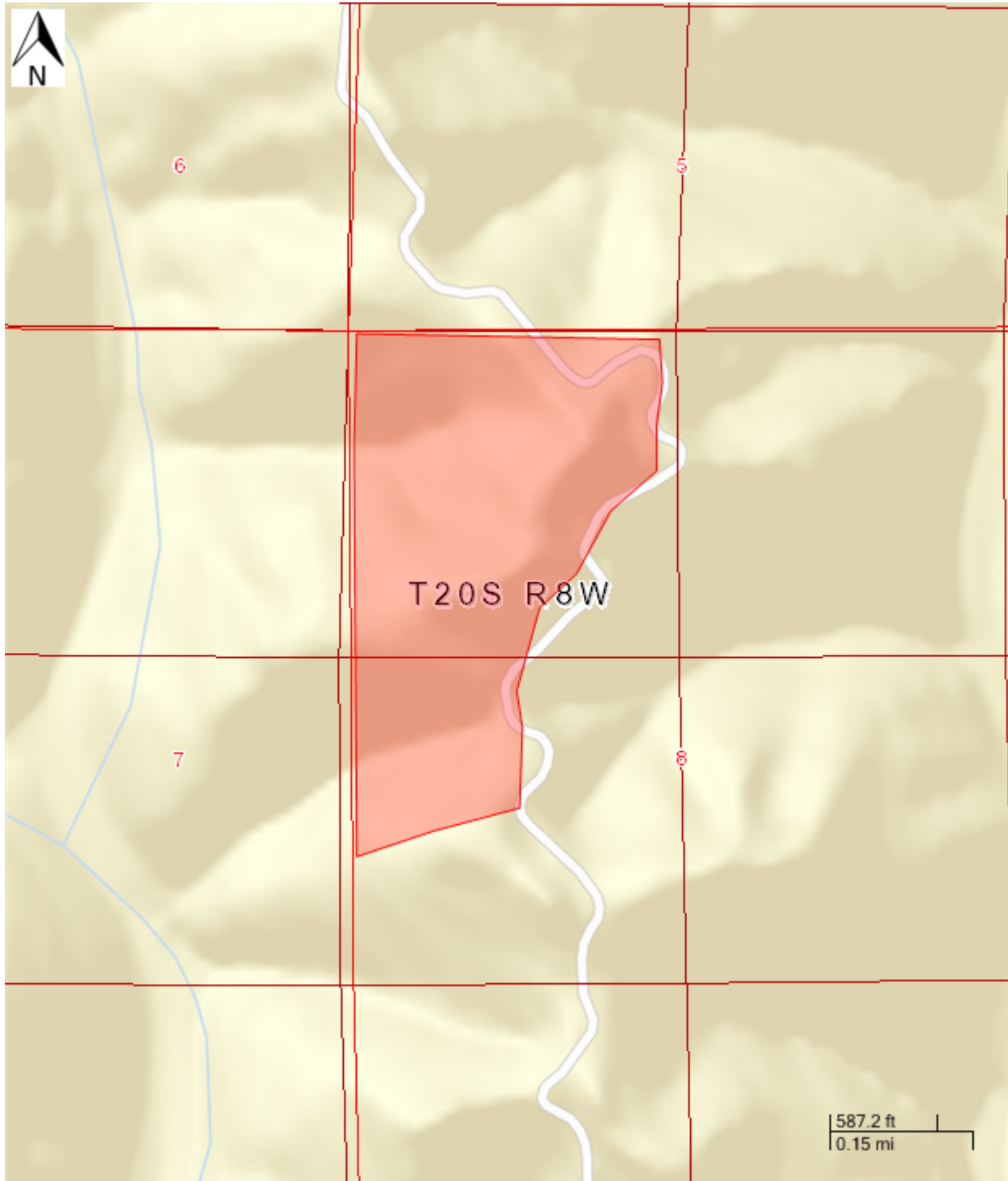
**Unit: 12M NE - Statutory Written Plan**

A Statutory Written Plan may be required for the resources detected in or near this Unit if activities occur within:

<b>100 Feet of</b>	<b>300 Feet of</b>
: Small Type F Stream	
: Small Type F Stream	

Please consult your Stewardship Forester about streams classified as Unknown.

**Unit: Herb Ridge: 40 acres**



Report generated on 2/8/2015 by Oregon Department of Forestry  
Forest Activity Electronic Reporting and Notification System (FERNs)

**Unit: Herb Ridge - Activities**

**Activity: Herbicide Application (Unit)**

Quantity:

Start: 10/31/2014 End: 12/31/2015

Method(s): Ground - Manual spot application,

Chemical(s): glyphosate and imazapyr

Chemical Carrier(s): water

Chemical Additive(s):

Remarks: pre-harvest hack and squirt

**Operator:**

OTC Forestry  
Roseburg Resources Co  
PO Box 1088  
Roseburg, Oregon 97487  
5416793311

**Unit: Herb Ridge - Statutory Written Plan**

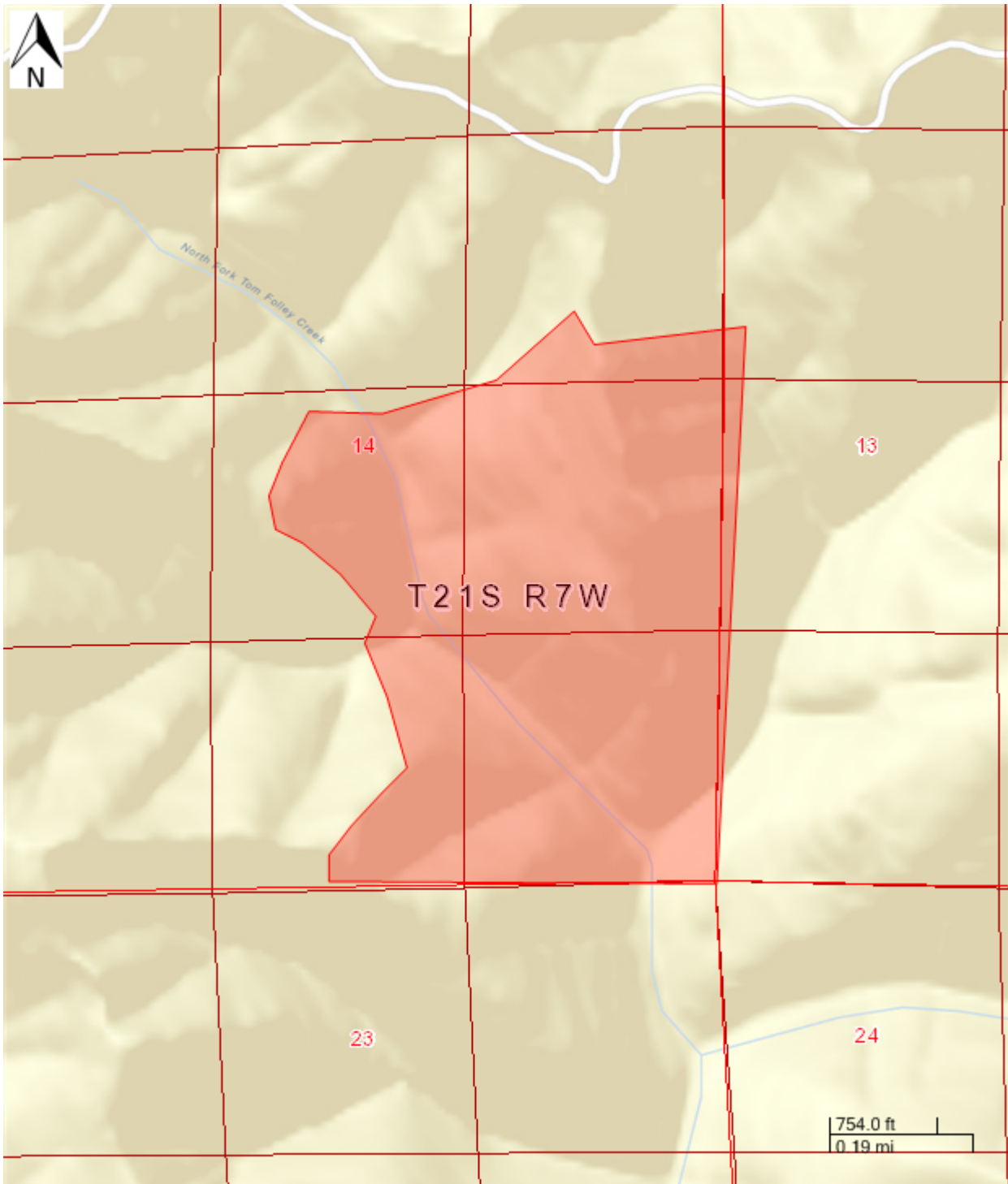
A Statutory Written Plan may be required for the resources detected in or near this Unit if activities occur within:

<b>100 Feet of</b>	<b>300 Feet of</b>
: Small Type F Stream	

Please consult your Stewardship Forester about streams classified as Unknown.



**Unit: Tom 14 East: 119.4 acres**



Report generated on 2/8/2015 by Oregon Department of Forestry  
Forest Activity Electronic Reporting and Notification System (FERNs)

**Unit: Tom 14 East - Activities**

**Activity: Herbicide Application (Unit)**

Quantity:

Start: 10/31/2014 End: 12/31/2015

Method(s): Ground - Manual spot application,

Chemical(s): glyphosate and imazapyr

Chemical Carrier(s): water

Chemical Additive(s):

Remarks: pre-harvest hack and squirt

**Operator:**

OTC Forestry  
 Roseburg Resources Co  
 PO Box 1088  
 Roseburg, Oregon 97487  
 5416793311

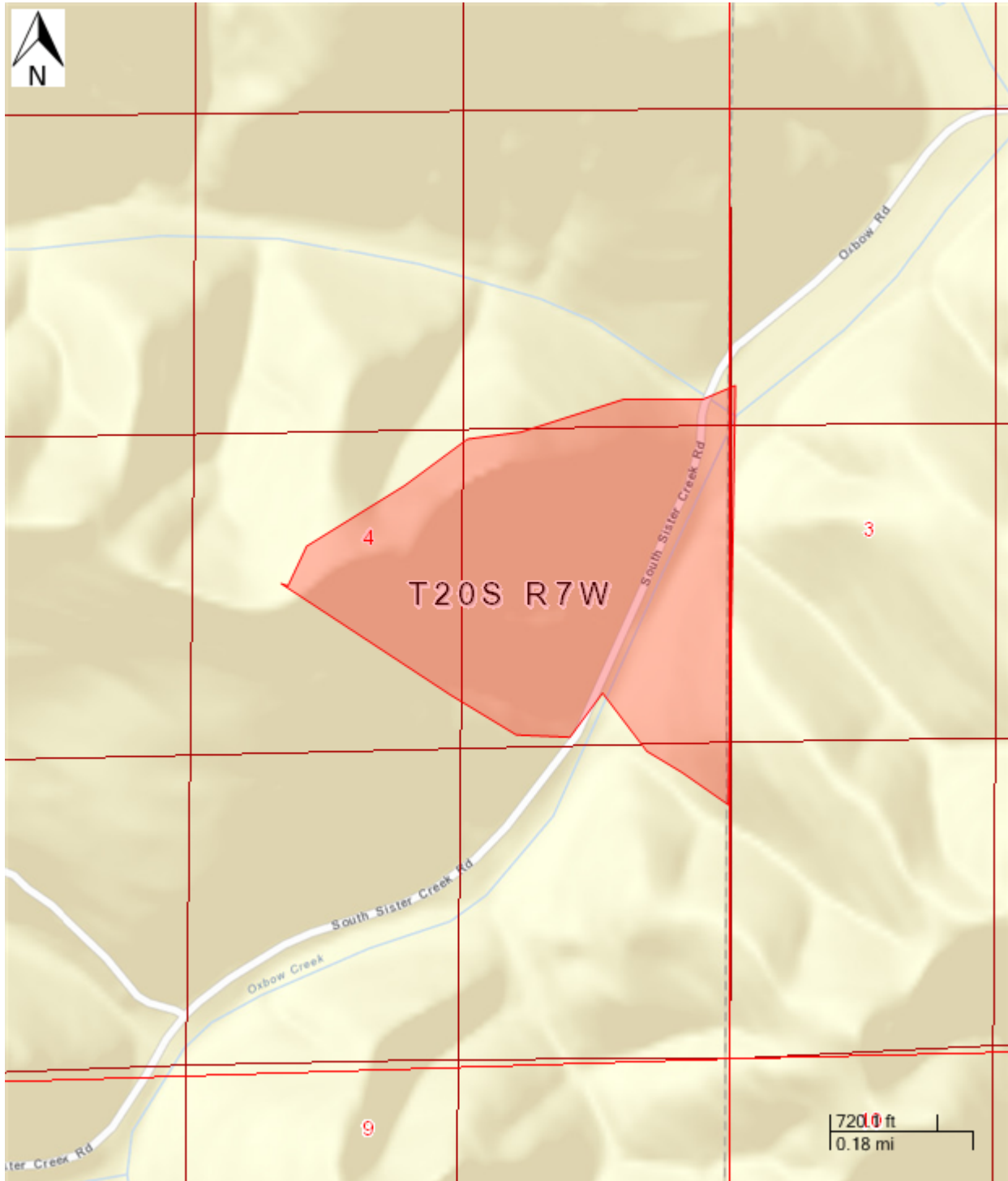
**Unit: Tom 14 East - Statutory Written Plan**

A Statutory Written Plan may be required for the resources detected in or near this Unit if activities occur within:

100 Feet of	300 Feet of
: Medium Type F Stream	NS Owl
North Fork Tom Folley Creek: Medium Type F Stream	
: Small Type F Stream	
North Fork Tom Folley Creek: Small Type F Stream	
: Small Type F Stream	

Please consult your Stewardship Forester about streams classified as Unknown.

Unit: Face Plant: 61 acres



Report generated on 2/8/2015 by Oregon Department of Forestry  
Forest Activity Electronic Reporting and Notification System (FERNs)

### **Unit: Face Plant - Activities**

#### **Activity: Herbicide Application (Unit)**

Quantity:

Start: 10/31/2014 End: 12/31/2015

Method(s): Ground - Manual spot application,

Chemical(s): glyphosate and imazapyr

Chemical Carrier(s): water

Chemical Additive(s):

Remarks: pre-harvest hack and squirt

#### **Operator:**

OTC Forestry  
Roseburg Resources Co  
PO Box 1088  
Roseburg, Oregon 97487  
5416793311

### **Unit: Face Plant - Statutory Written Plan**

A Statutory Written Plan may be required for the resources detected in or near this Unit if activities occur within:

<b>100 Feet of</b>	<b>300 Feet of</b>
Oxbow Creek: Large Type F Stream	
: Medium Type F Stream	
Oxbow Creek: Medium Type F Stream	
: Small Type F Stream	

Please consult your Stewardship Forester about streams classified as Unknown.

## **Site Conditions**

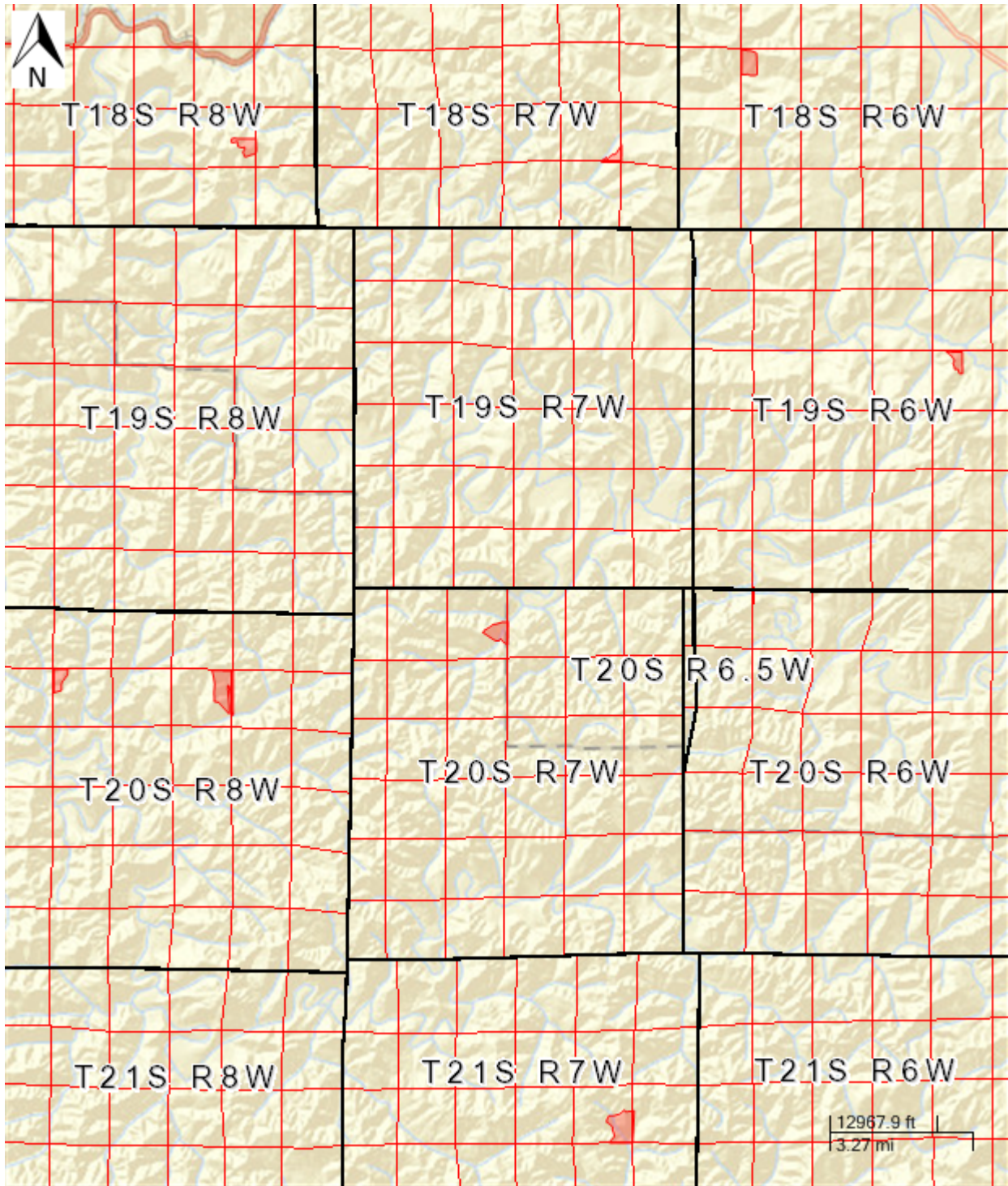
### **Resources that may require a written plan:**

Stream within 100 feet of area.

### **Additional regulations may apply:**

Slope of steepest 1/3 area: 75.00 %.

## **Map of Operation**



Report generated on 2/8/2015 by Oregon Department of Forestry  
Forest Activity Electronic Reporting and Notification System (FERNs)