











"EXHIBIT A"

Unit Name: POINT OF IGNITION
Unit No: 1557 S(T-R): 8(20-7)
ACRES: 44
Cutting Boundary: 

Buffer Strip: 
LEAVE AREA: 
Roads: 
Landings:  Rock  Dirt

Trees: Leave 
Scale: 1" = 1000'  

Collateral Pool: OXBOW
Depletion Pool: OXWCFR
Landowner: Oxbow Timber I, LLC

Latitude: 43 deg. 50.896 min. 
Longitude: 123 deg. 33.380 min.

