
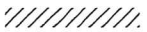










Unit Name: SCARY LOOKOUT
 Unit No: 0519 S(T-R): 12(21-9)
 ACRES: 62
 Cutting Boundary: 

Buffer Strip: 
 LEAVE AREA: 
 Roads: 
 Landings:  Rock  Dirt
 Trees: Leave 
 Scale: 1" = 500'  

Collateral Pool: OXBOW
 Depletion Pool: OXWCFR
 Landowner: Oxbow Timber 1, LLC.

Latitude: 43 deg. 45.00 min. 
 Longitude: 123 deg. 42.70 min.

"EXHIBIT A"

 = type F Stream

