












"EXHIBIT A"

Unit Name: SPENCER HELI
Unit No: 1632 S(T-R): 25, 36(20-10)
ACRES: 23
Cutting Boundary: 

Buffer Strip: 
LEAVE AREA: 
Roads:  
Landings:  Rock  Dirt
Trees: Leave 
Scale: 1" = 500'  

Collateral Pool: OXBOW
Depletion Pool: OXWCFR
Landowner: Oxbow Timber I, LLC

Latitude: 43 deg. 47.960 min. 
Longitude: 123 deg. 50.252 min.

