
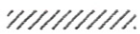


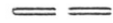







Vincent Creek Tribs S/F


Unit Name: FALL VINCENT THINNED
Unit No: 7492 S(T-R): 26 (21-9)
ACRES: 87
Cutting Boundary: 

"EXHIBIT A"

 = type F stream

uffer Strip: 
LEAVE AREA: 
Roads:  
Landings:  Rock  Dirt
Trees: Leave 
Scale: 1" = 500'  

Collateral Pool: OXBOW
Depletion Pool: OXWCFR
Landowner: Oxbow Timber 1, LLC

Latitude: 43 deg. 42.77 min. 
Longitude: 123 deg. 44.09 min.

